


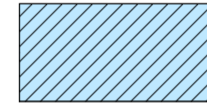
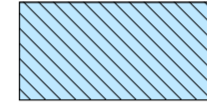












# UMZIMVUBU

## MOUNT AYLIF ZONING SCHEME

### Legend

#### ZONING

-  No Zoning
-  Authority and Utility Zone
-  Business Zone I
-  Business Zone II
-  Business Zone III
-  Industrial Zone I
-  Institutional Zone I
-  Institutional Zone III
-  Open Space Zone I
-  Residential Zone III
-  Residential Zone IV
-  Transport Zone II
-  Farm Portion Cadastrals
-  National Road
-  District Road

1:4 000

0 70 140 280 420 560 Meters

Date: November 2016  
Project No.: UCG195  
Project Ref.: D:\Umhlaba Projects\  
UCG195 Umzimvubu Lums\AV Projects\  
Mount Ayliff Zoning.mxd



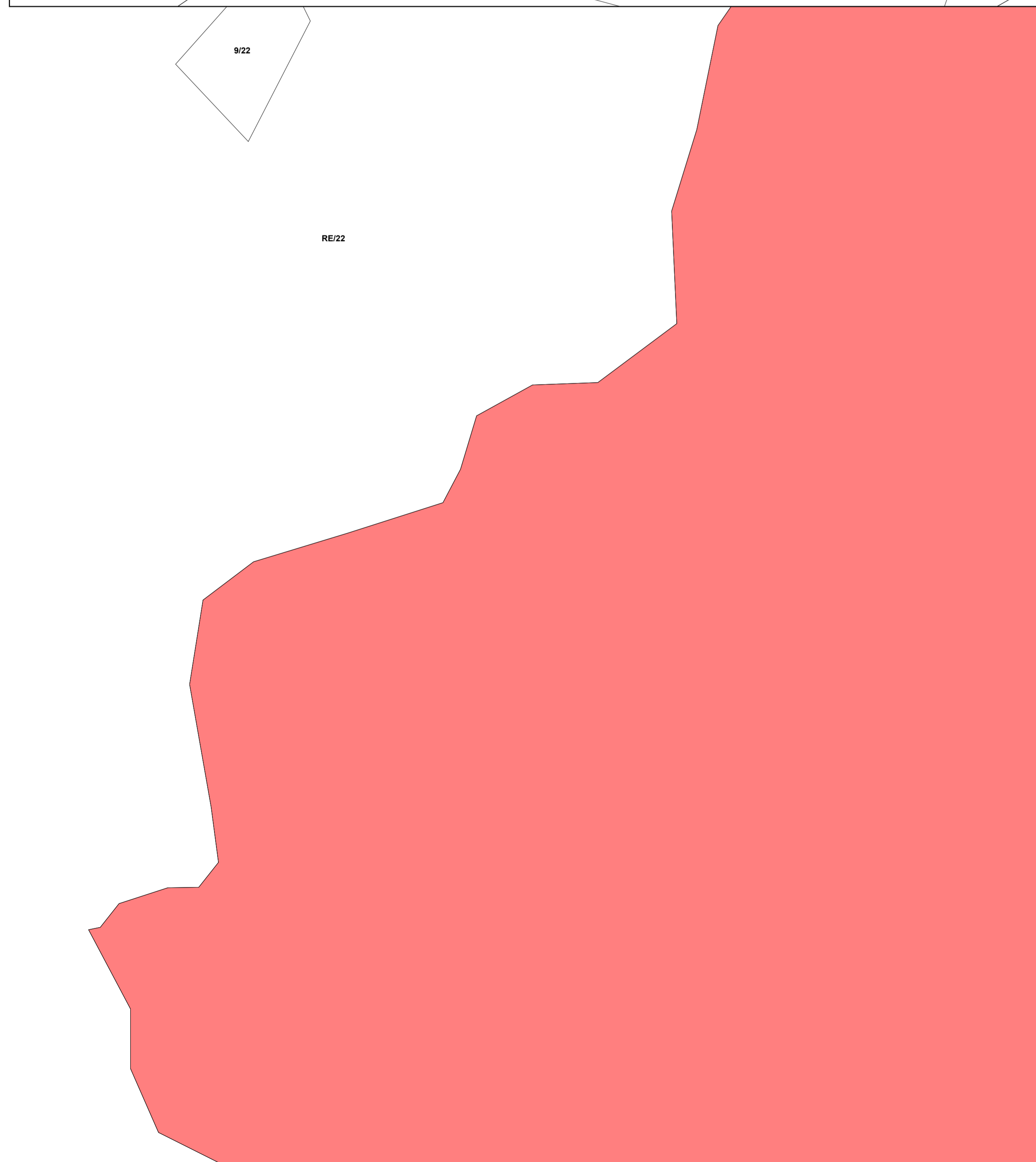
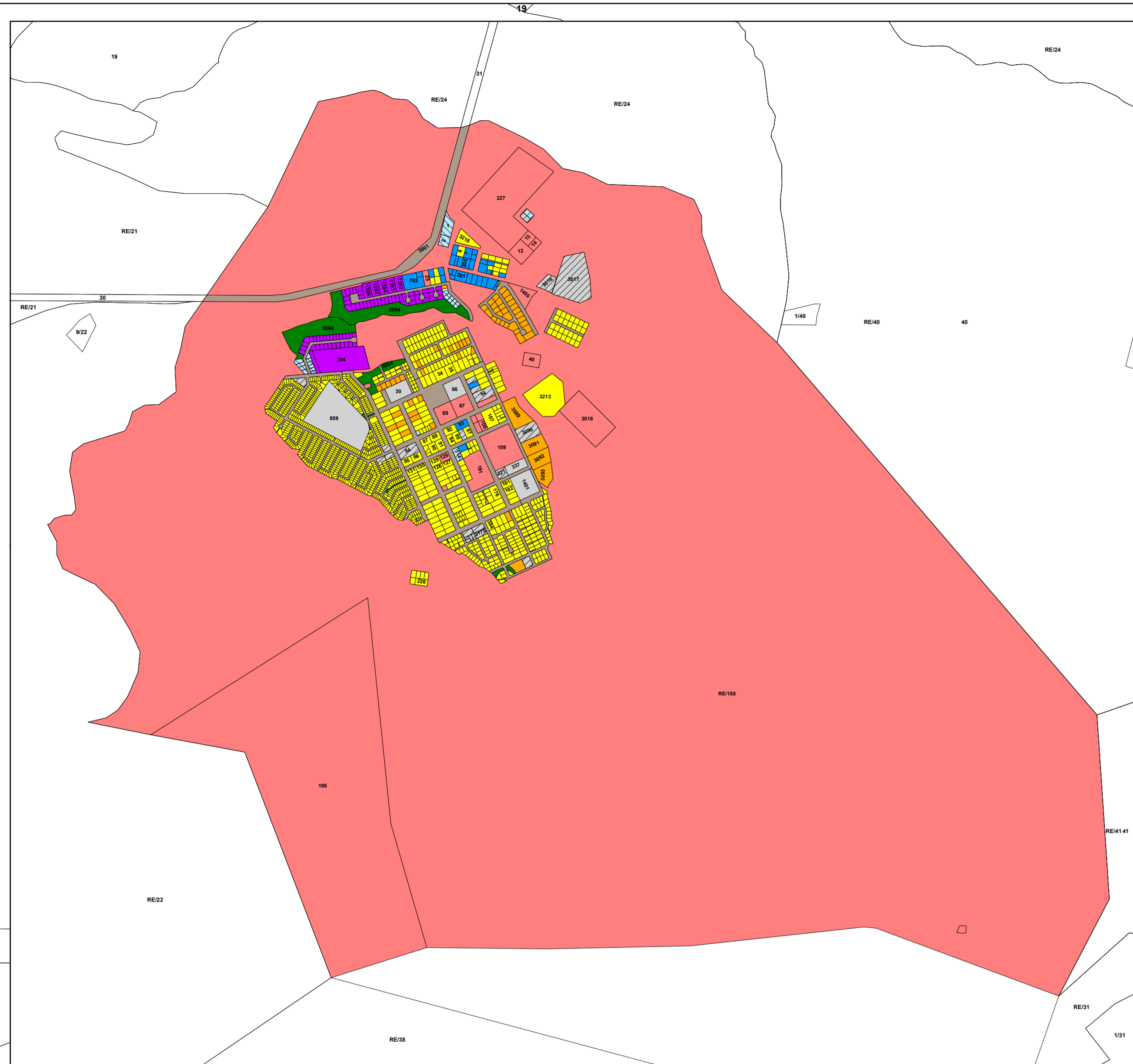
PRODUCED FOR:



PRODUCED BY:

**UMHLABA**  
CONSULTING GROUP  
East London  
Tel: 043 721 1554

Limits of Liability and Warranty Disclaimer  
*Umhlaba makes no warranty of any kind, expressed or implied, with regards to the data illustrated, and shall not be liable in any event for any incidental or consequential damage resulting from its use.  
The data remains the sole property of the client & may only be used for the purpose of a project, with the prior written approval of the client.*



**NOTE:**  
Zoning Information obtained from a report done by Tshani Consulting CC.  
"Phase 3: Zoning Scheme Maps amendments and Municipal Policy/By-law to Deal with Specific Development Challenges - November 2014"