

## SECTION F: IMPLEMENTATION PLAN

### F1. IMPLEMENTATION PROPOSALS

As an outcome of the study, the following table highlights the proposals for Umzimvubu Local Municipality:

WARD	ADDITIONAL SITES REQUIRED	EXTENT OF LAND REQUIRED TO ACCOMMODATE ADDITIONAL SITES	FORMALIZATION OF SETTLEMENT EDGE (SURVEY)	RURAL PLANNING FOR FORMALIZATION	WORKSHOP FOR TRADITIONAL AUTHORITIES & MUNICIPAL OFFICIALS TO UNDERSTAND IMPLEMENTATION	PROVISION OF					SETTLEMENT NAME	PROVISION OF			ANY OTHER WARD PROPOSALS
						CRECHE	COMMUNITY HALL	CHURCH	CLINIC	POST OFFICE		WATER	ELEC	SEW	
1	82	4.1 Ha	✓	✓	✓	✓	✓	✓	✓	✓	Mjikweni A	✓	✓		
											Maqakambeni Village		✓		
											Kwavala Village		✓		
											Gogoweni Village		✓		
2	66	5.3 Ha	✓	✓	✓	✓				✓	Nkanji		✓		
											Nqabeni P		✓		
											Manyimbane Village	✓	✓		
											Zignadi Village	✓	✓		
											Mampondweni Village	✓	✓		
											Malwana Village		✓		
											Dhiphini Village		✓		
Mahlubini Village		✓													
3	96	7.1 Ha	✓	✓	✓					✓	Jabavu Village	✓	✓		
											Thabo Village	✓	✓		
											Khama Village	✓	✓		
											Mmangweni Village	✓	✓		
											Mpondomse Village		✓		
											Ntsikeni Village		✓		
											Tela Village		✓		
4	86	4.3 Ha	✓	✓	✓	✓				✓					
5	76	4.3 Ha	✓	✓	✓	✓	✓			✓	Qadu		✓		
											Mdeni E		✓		
											Skroqobeni		✓		
6	70	3.5 Ha	✓	✓	✓					✓	Gubuzi	✓			Additional clinic proposed in Ward 6
											Mqhokweni	✓	✓		
											Silindini C	✓	✓		
											Ngxakaxha A	✓			
											Chibane Village	✓			
											Munyeveni Village	✓			

WARD	ADDITIONAL SITES REQUIRED	EXTENT OF LAND REQUIRED TO ACCOMMODATE ADDITIONAL SITES	FORMALIZATION OF SETTLEMENT EDGE (SURVEY)	RURAL PLANNING FOR FORMALIZATION	WORKSHOP FOR TRADITIONAL AUTHORITIES & MUNICIPAL OFFICIALS TO UNDERSTAND IMPLEMENTATION	PROVISION OF					SETTLEMENT NAME	PROVISION OF			ANY OTHER WARD PROPOSALS
						CRECHE	COMMUNITY HALL	CHURCH	CLINIC	POST OFFICE		WATER	ELEC	SEW	
											Sisulwini Village	✓	✓		
											Muubini Village	✓			
											Hlambe Village	✓			
											Ndabhala Village	✓			
											Welakabin Village	✓			
											Mfulamncane Village	✓	✓		
											Majojweni Village	✓			
											Mawula Village		✓		
											Ngqokozo Village		✓		
											Xhati Village		✓		
											Mdumndum Village	✓			
7	19	0.95 Ha	✓	✓	✓	✓	✓	✓	✓		Sikhemane		✓		
											Ntshakeni		✓		
8	78	3.8 Ha	✓	✓	✓	✓			✓		Lusuthu	✓	✓		
											Mapheleni	✓	✓		
											Qhaghazelani Village	✓	✓		
											Phuthini Village	✓			Additional clinic proposed in Ward 8
											Chris Hani Village		✓	✓	
											Mngayi Village		✓	✓	
											Sikhumbeni Village		✓		
9	78	6.05 Ha	✓	✓	✓	✓			✓	✓					
10	120	6.25 Ha	✓	✓	✓	✓	✓	✓	✓	✓	Srhundlweni Village	✓			
											Nxashini Village		✓		
											Colana Village		✓		
											Ndaweni Village		✓		
											Nomkholokotho Village		✓		
11	108	6.6 Ha	✓	✓	✓		✓			✓	Qudlintaba Village	✓			
											Mazabanini Village	✓			
											Izintabeni Village	✓	✓		
											Mafusini Village	✓	✓		
											Trust Village	✓	✓		
											Mgokendibone Village	✓	✓		
											Bhibha Village	✓	✓	✓	
											Mthendeni Village	✓	✓		
											Mhlotsheni Village	✓	✓		
											Rhawtshane Village	✓	✓		
											Vinkileni Village	✓	✓		
											Izwelisha Village	✓	✓		
12	85	4.25 Ha	✓	✓	✓	✓		✓		✓	Mpoza		✓		
											Lutaleni		✓		
											Mgungundlovu		✓		

WARD	ADDITIONAL SITES REQUIRED	EXTENT OF LAND REQUIRED TO ACCOMMODATE ADDITIONAL SITES	FORMALIZATION OF SETTLEMENT EDGE (SURVEY)	RURAL PLANNING FOR FORMALIZATION	WORKSHOP FOR TRADITIONAL AUTHORITIES & MUNICIPAL OFFICIALS TO UNDERSTAND IMPLEMENTATION	PROVISION OF					SETTLEMENT NAME	PROVISION OF			ANY OTHER WARD PROPOSALS	
						CRECHE	COMMUNITY HALL	CHURCH	CLINIC	POST OFFICE		WATER	ELEC	SEW		
											Ntibane		✓			
											Mawusheni		✓			
											Tyeni		✓			
											Xhameni Village	✓	✓			
											Mkhangisa Village	✓	✓			
											Magihlikeni Village	✓	✓			
											Msongonyane Village		✓			
											Qanqu Village		✓			
											Macheleni Village		✓			
											Jimistine Village		✓			
											Nguse Village		✓			
13	96	4.8 Ha	✓	✓	✓	✓	✓	✓	✓	✓	Mpungutyana	✓	✓		Additional creche proposed in Ward 13	
											Mpamba	✓	✓			
											Icabuka Village	✓	✓			
14	108	5.85 Ha	✓	✓	✓		✓	✓	✓		Bhukazi A	✓	✓	✓		
											Nqalweni		✓	✓		
											Shqingweni Village	✓	✓			
											Msukelweni Village	✓	✓	✓		
											Machibini Village	✓	✓	✓		
											Sclumelwa Village	✓	✓			
											Sikolo Village	✓	✓			
15	82	4.1 Ha	✓	✓	✓		✓	✓	✓	✓	Hagwini	✓			Additional clinic proposed in Ward 15	
											Ntenetyana	✓				
											Gubuzi	✓				
											Lonci	✓				
											Thwa	✓				
											Ntshogweni Village	✓				
											Soweto Village	✓				
											Mjarhweni Village	✓				
16	61	3.05 Ha	✓	✓	✓		✓		✓	✓						
17	58	2.9 Ha	✓	✓	✓		✓	✓	✓	✓	Ngxabaxha Village	✓	✓			
19	145	7.85 Ha	✓	✓	✓				✓	✓	Zimbileni	✓				
											Mnambithi	✓				
											Ngonyameni D	✓				
											Simeni	✓				
											Hlane	✓				
											Magxeni A	✓				
											Aphamtwana Village	✓	✓			
											Ngqinibeni Village	✓	✓			
											Dungu 1 Village	✓	✓			
											Dungu 2 Village	✓	✓			

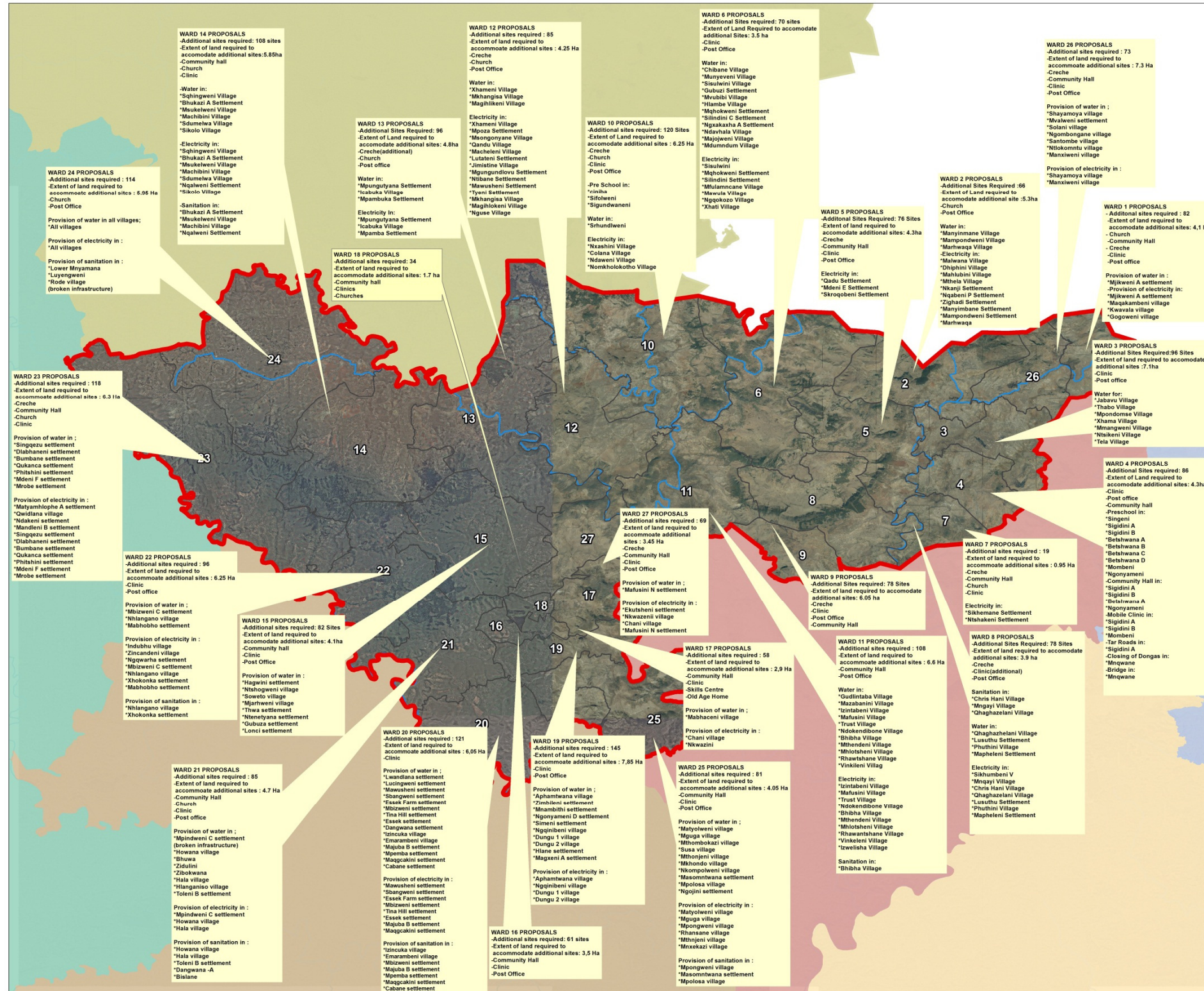
WARD	ADDITIONAL SITES REQUIRED	EXTENT OF LAND REQUIRED TO ACCOMMODATE ADDITIONAL SITES	FORMALIZATION OF SETTLEMENT EDGE (SURVEY)	RURAL PLANNING FOR FORMALIZATION	WORKSHOP FOR TRADITIONAL AUTHORITIES & MUNICIPAL OFFICIALS TO UNDERSTAND IMPLEMENTATION	PROVISION OF					SETTLEMENT NAME	PROVISION OF			ANY OTHER WARD PROPOSALS	
						CRECHE	COMMUNITY HALL	CHURCH	CLINIC	POST OFFICE		WATER	ELEC	SEW		
20	121	6.05 Ha	✓	✓	✓	✓						Lwandlana	✓			Additional clinic proposed in Ward 20
												Lucingweni	✓			
												Mawusheni	✓	✓		
												Sbangweni	✓	✓		
												Essek Farm	✓	✓		
												Mbizweni	✓	✓	✓	
												Tina Hill	✓	✓		
												Essek	✓	✓		
												Dangwana	✓			
												Majuba B	✓	✓	✓	
												Mpemba	✓		✓	
												Maqgcakini	✓	✓	✓	
												Cabane	✓		✓	
												Izincuka Village	✓		✓	
Emarambeni Village	✓		✓													
21	85	4.4 Ha	✓	✓	✓		✓	✓	✓	✓		Mpindweni C	✓	✓		Repairs to existing water infrastructure in Mpindweni C
												Toleni B	✓		✓	
												Howana Village	✓	✓	✓	
												Hala Village	✓	✓	✓	
22	96	6.25 Ha	✓	✓	✓				✓	✓		Mbizeni C	✓	✓		
												Mabhobho	✓			
												Ngqwarha		✓		
												Xhokonka		✓	✓	
												Nhlangano Village	✓	✓	✓	
												Indubhu Village		✓		
												Zincandeni Village		✓		
Msikelo Village		✓														
23	118	6.3 Ha	✓	✓	✓	✓	✓	✓	✓			Singgezu	✓	✓		Additional clinic proposed in Ward 23
												Dlabhaneni	✓	✓		
												Bumbane	✓	✓		
												Qukanca	✓	✓		
												Phitshini	✓	✓		
												Mdeni F	✓	✓		
												Mrobe	✓	✓		
												Matyamhlope		✓		
												Qwidlana Village		✓		
												Ndakeni		✓		
Mandleni		✓														
24	114	5.95 Ha	✓	✓	✓			✓		✓		Mvumelwano B	✓	✓		Broken swer infrastructure in Rode Village
												Luyengweni		✓		



WARD	ADDITIONAL SITES REQUIRED	EXTENT OF LAND REQUIRED TO ACCOMMODATE ADDITIONAL SITES	FORMALIZATION OF SETTLEMENT EDGE (SURVEY)	RURAL PLANNING FOR FORMALIZATION	WORKSHOP FOR TRADITIONAL AUTHORITIES & MUNICIPAL OFFICIALS TO UNDERSTAND IMPLEMENTATION	PROVISION OF					SETTLEMENT NAME	PROVISION OF			ANY OTHER WARD PROPOSALS
						CRECHE	COMMUNITY HALL	CHURCH	CLINIC	POST OFFICE		WATER	ELEC	SEW	
											Chwebeni Village	✓	✓	✓	
											Rode Village			✓	
25	81	4.05 Ha	✓	✓	✓		✓			✓	Masomntwana	✓		✓	
											Ngajini	✓			
											Matyolweni Village	✓	✓		
											Mgugu Village	✓	✓		
											Mthombokazi Village	✓			
											Susa Village	✓			
											Mthnjeni Village	✓	✓		
											Mkhondo Village	✓			
											Nkopolweni Village	✓			
											Mpolosa Village	✓		✓	
											Mpongweni Village		✓	✓	
											Rhansane Village		✓		
											Mnxekazi Village		✓		
26	73	7.3 Ha	✓	✓	✓	✓	✓	✓		✓	Shayamoya Village	✓	✓		
											Solani Village	✓			
											Ngombongane Village	✓			
											Maqhingo Village	✓			
											Santombe Village	✓			
											Ntlokomntu Village	✓			
											Manxiweni Village	✓	✓		
											Mafusini N	✓	✓		
										Ekutsheni		✓			
27	69	3.45 Ha	✓	✓	✓	✓	✓	✓		✓	Nkwazeni Village		✓		
											Chani Village		✓		

## F2. SPATIAL REPRESENTATION OF PROPOSALS


The following plan spatially represents the proposals for Umzimvubu Local Municipality.



### Overall Implementation Plan

- Legend**
- Ward Boundaries
  - Rivers

Date: August 2014  
Project Number: EL 563



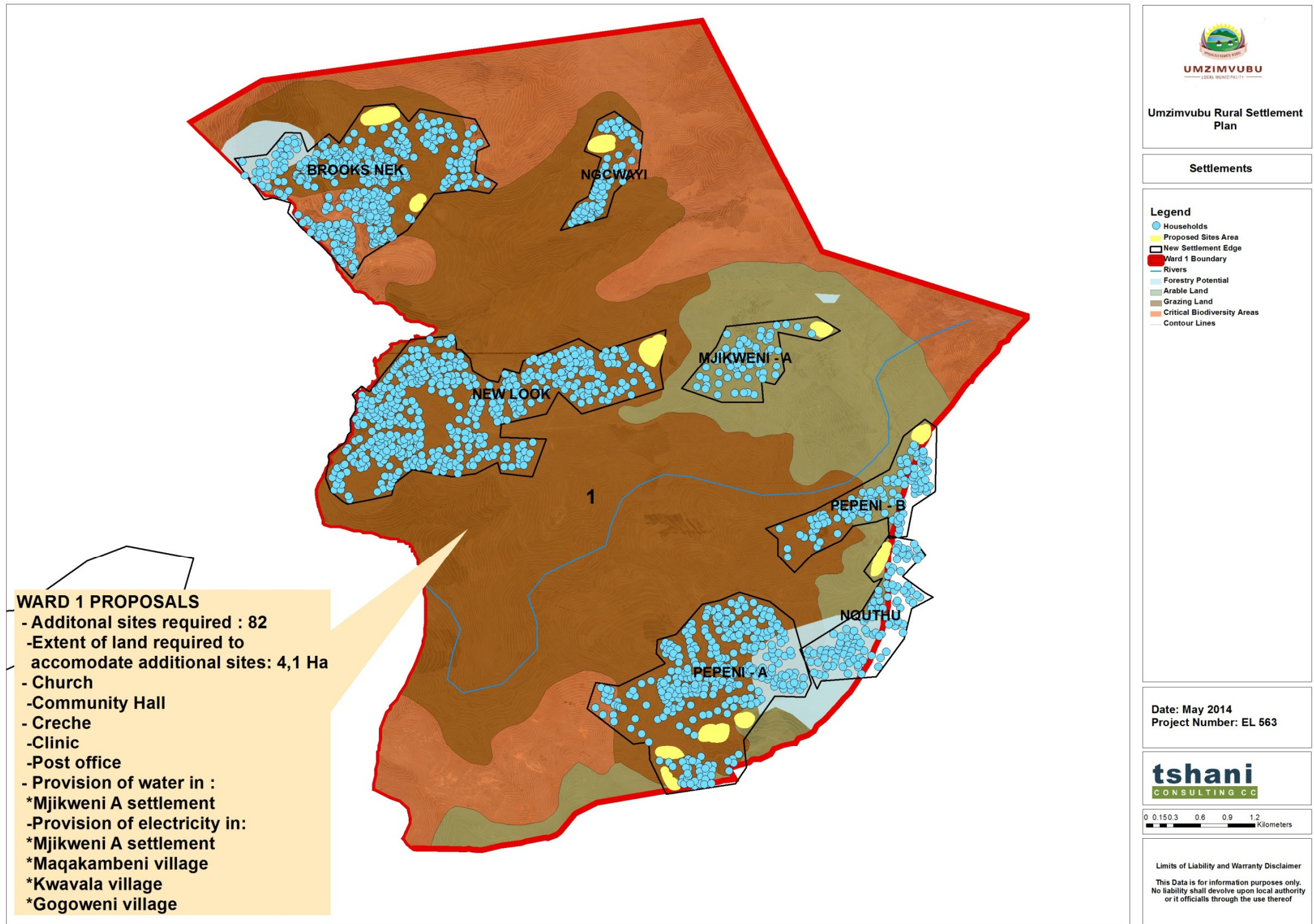
**Limits of Liability and Warranty Disclaimer**  
This Data is for information purposes only. No liability shall devolve upon local authority or its officials through the use thereof



**F3. SUMMARY OF PROPOSALS PER WARD**

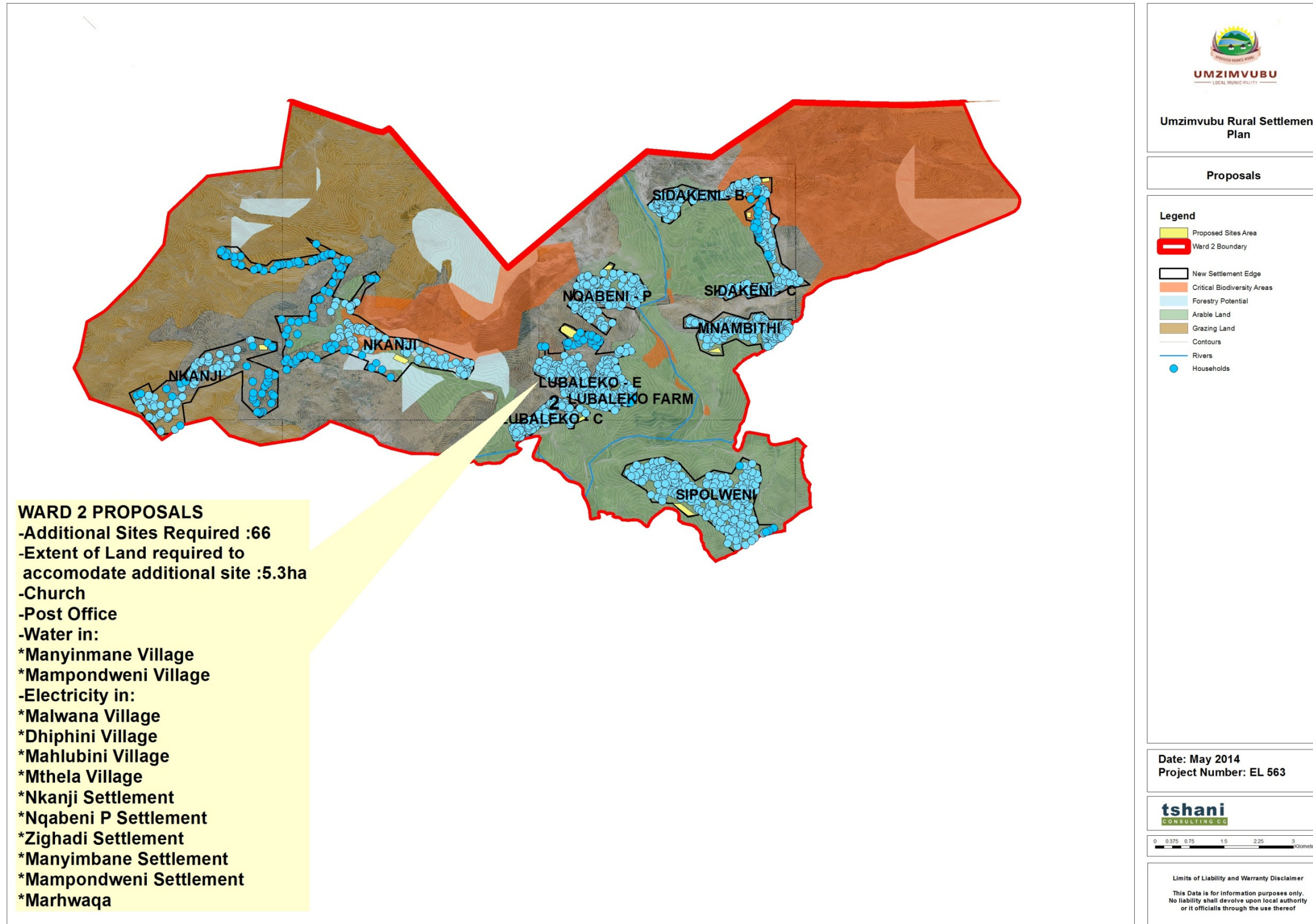
A summary of the proposals for each ward are illustrated on the plans below.

**F3.1 WARD 1**



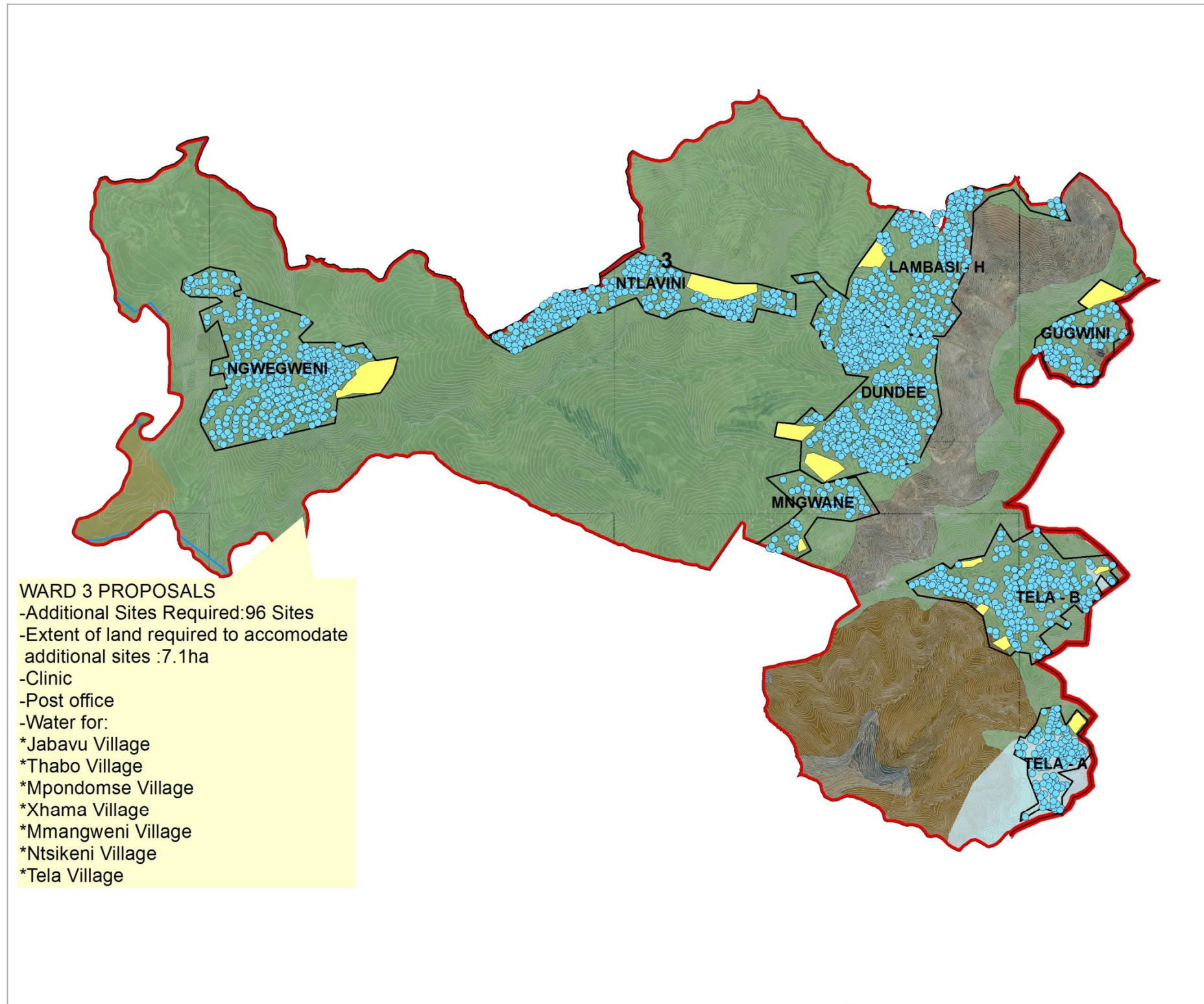


F3.2 WARD 2





F3.3 WARD 3

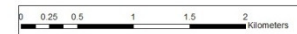


Proposals

**Legend**

- New Settlement Boundary
- Ward 3 Boundary
- Future Settlement Growth
- Settlement Boundary
- Arable Land
- Grazing Land
- Critical Biodiversity Areas
- Forestry Potential
- Rivers
- Contours
- Households

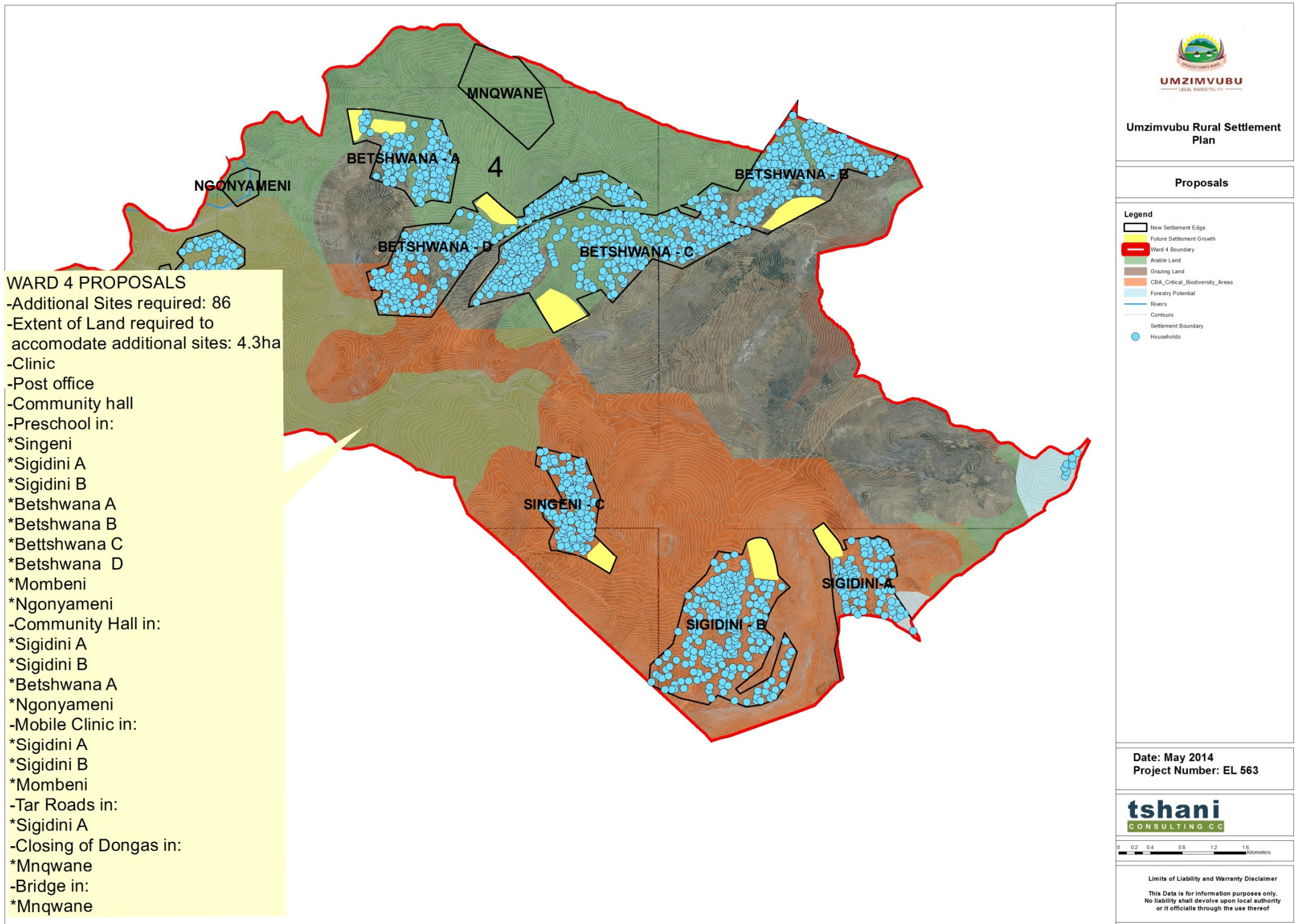
Date: May 2014  
Project Number: EL 563



**Limits of Liability and Warranty Disclaimer**  
This Data is for information purposes only. No liability shall devolve upon local authority or it officials through the use thereof



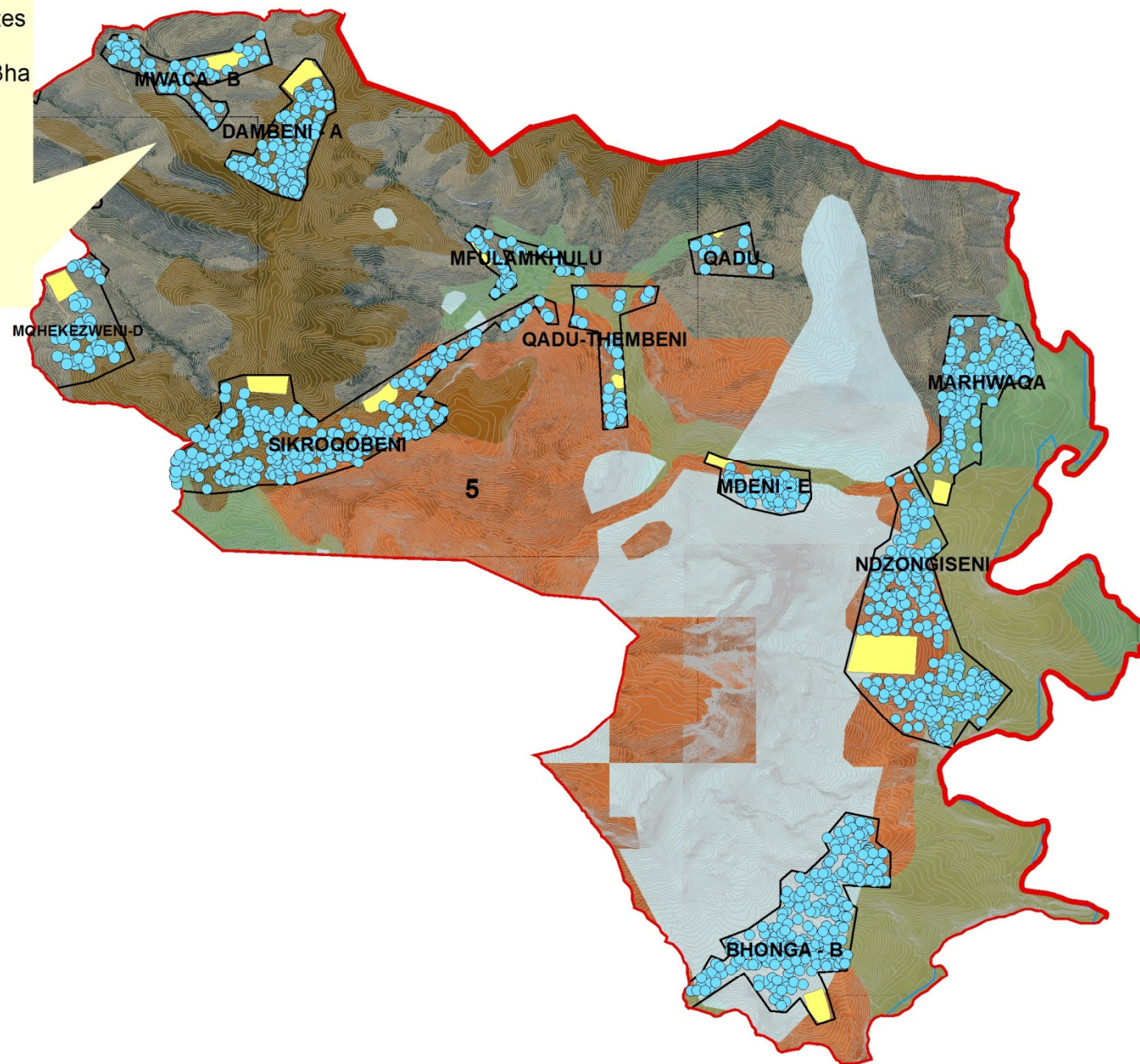
F3.4 WARD 4






F3.5 WARD 5

**WARD 5 PROPOSALS**  
 -Additional Sites Required: 76 Sites  
 -Extent of land required to accomodate additional sites: 4.3ha  
 -Post Office  
 -Electricity in:  
 \*Qadu Settlement  
 \*Mdeni E Settlement  
 \*Skroqobeni Settlement  
 -Creche  
 -Community Hall  
 -Clinic





**UMZIMVUBU**  
LOCAL MUNICIPALITY

**Umzimvubu Rural Settlement Plan**

---

**Proposals**

---

**Legend**

- Households
- Ward Boundary
- New Settlement Boundary
- Future Settlement Growth
- Rivers
- Contours
- Foresty Potential
- Arable Land
- Grazing Land
- CBA\_Critical\_Biodiversity\_Areas

---

Date: May 2014  
 Project Number: EL 563

---

**tshani**  
CONSULTING CC

---

0 0.3 0.6 1.2 1.8 2.4 Kilometers

---

**Limits of Liability and Warranty Disclaimer**  
 This Data is for information purposes only. No liability shall devolve upon local authority or its officials through the use thereof

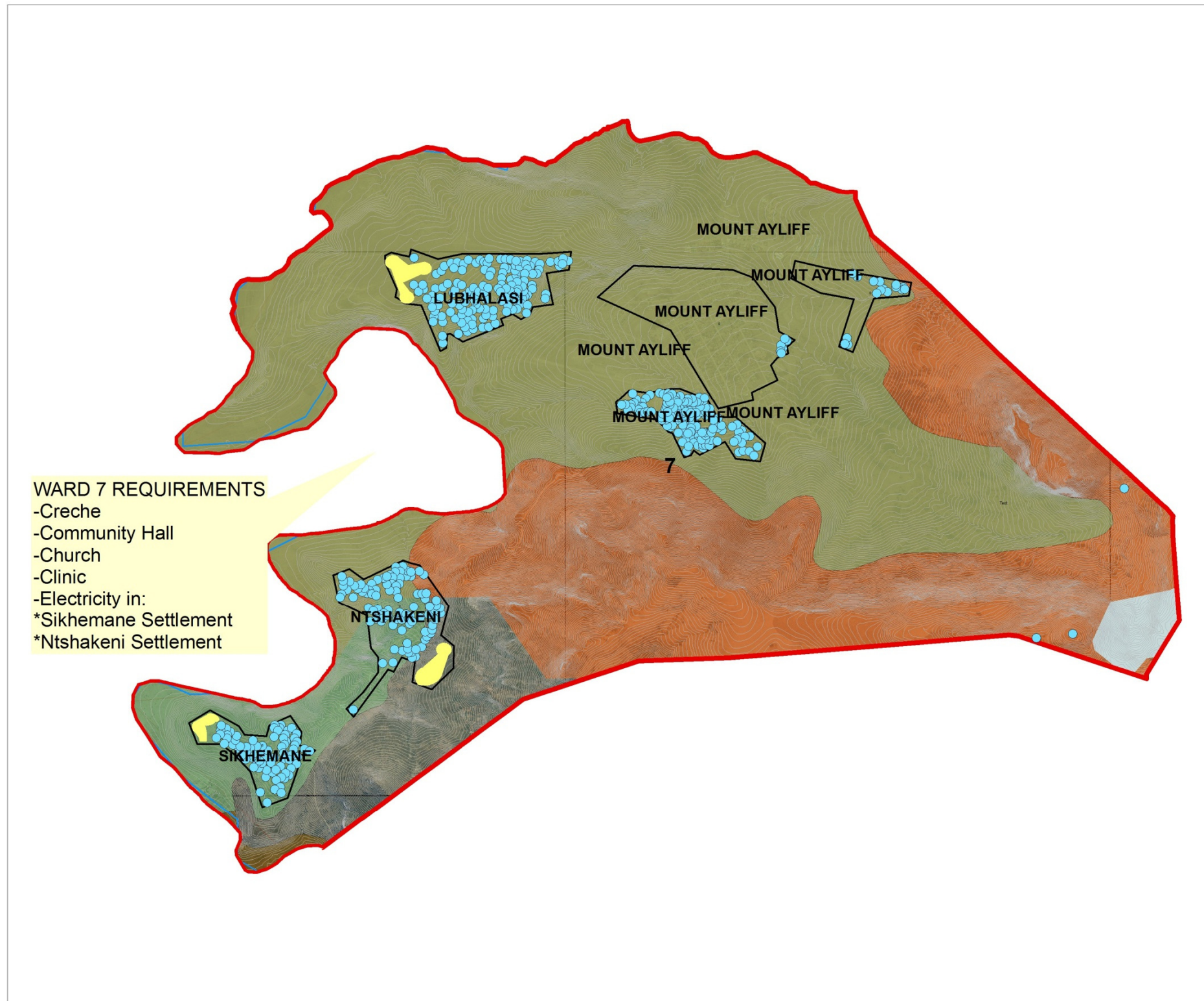


F3.6 WARD 6





F3.7 WARD 7



  
**UMZIMVUBU**  
 LOCAL MUNICIPALITY

**Umzimvubu Rural Settlement Plan**

**Proposals**

**Legend**

-  New Settlement Edge
-  Future Settlement Growth
-  Ward 7 Boundary
-  Arable Land
-  Grazing Land
-  Settlement Boundary
-  Forestry Potential
-  Critical Biodiversity Areas
-  Rivers
-  Countour lines
-  Households

**Date: May 2014**  
**Project Number: EL 563**

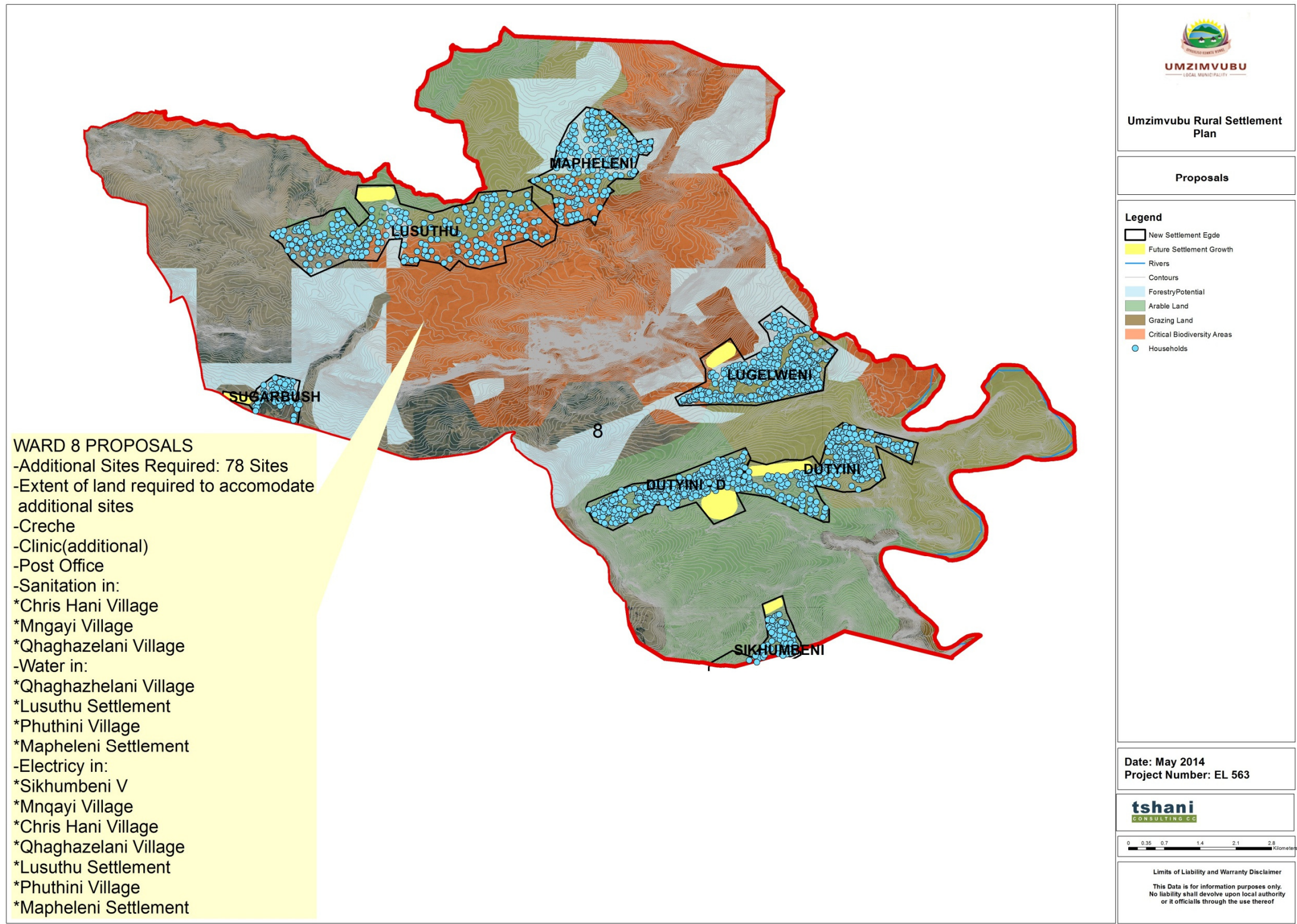
**tshani**  
CONSULTING CC

0 0.2 0.4 0.8 1.2 1.6 Kilometers

**Limits of Liability and Warranty Disclaimer**  
This Data is for information purposes only. No liability shall devolve upon local authority or its officials through the use thereof

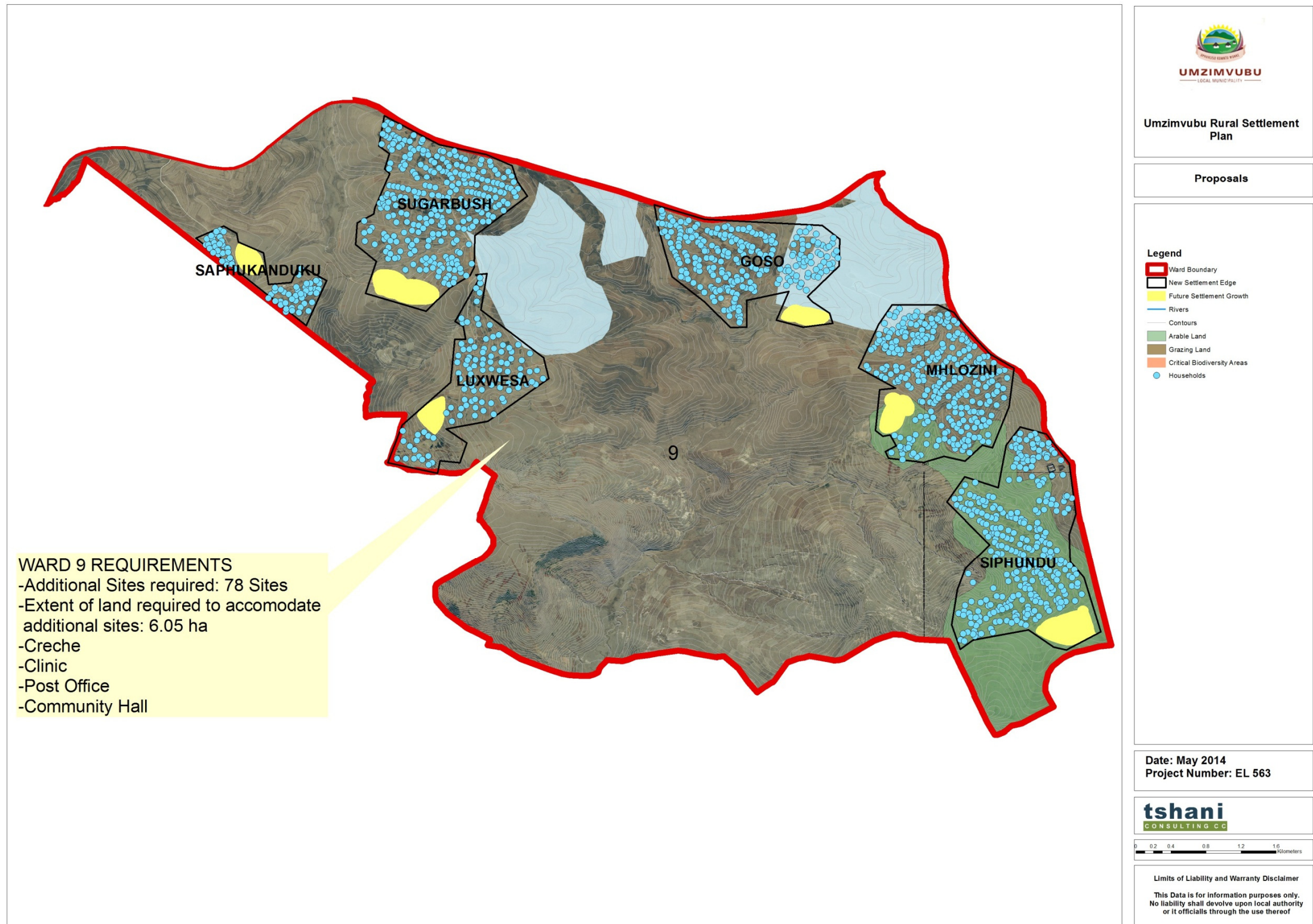


F3.8 WARD 8



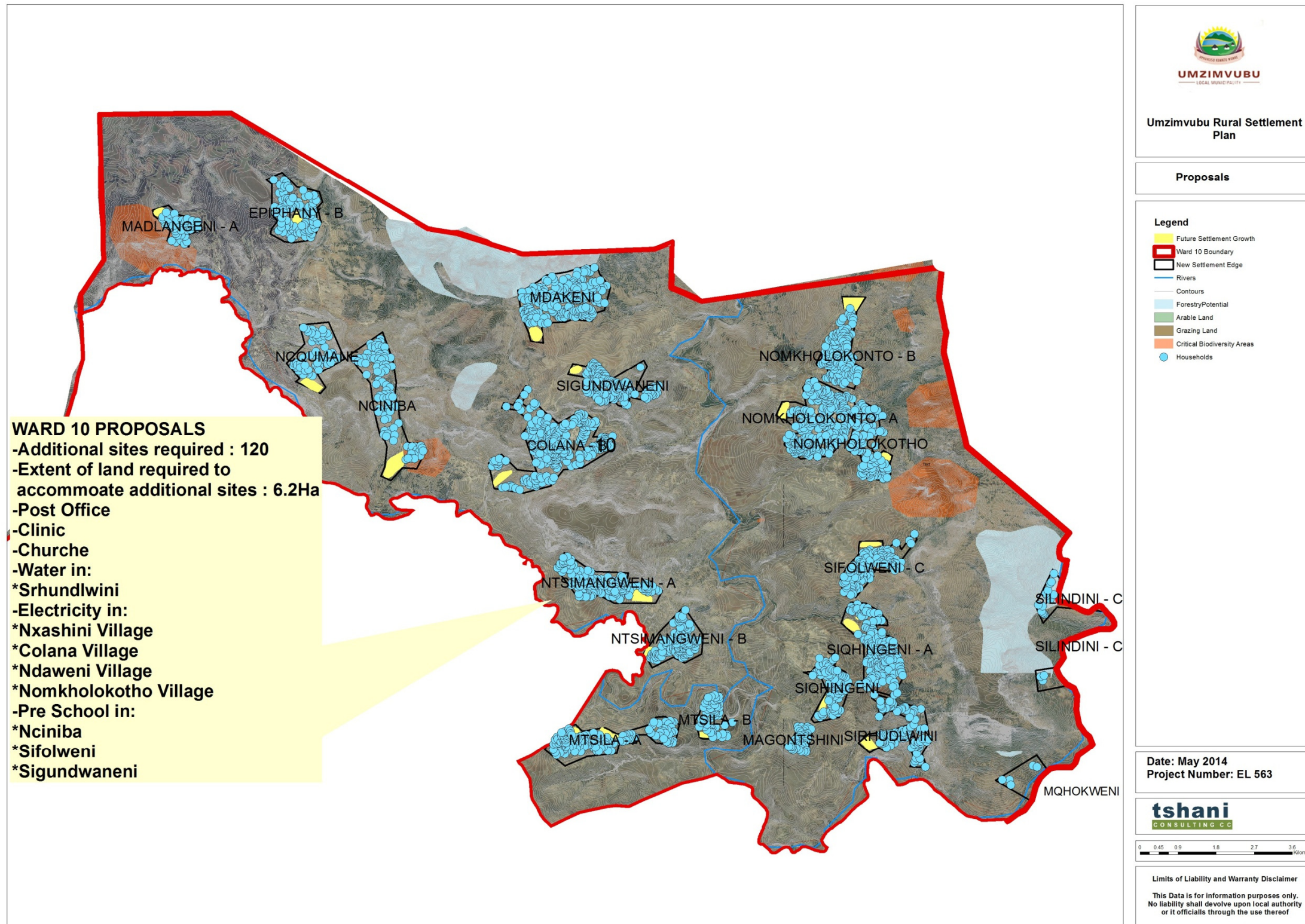


F3.9 WARD 9





F3.10 WARD 10





F3.11 WARD 11

WARD 11 PROPOSALS

- Community Hall
- Post Office
- Bridges
- Water in:
- \*Gudlintaba Village
- \*Maqabanini Village
- \*Izintabeni Village
- \*Mafusini Village
- \*Trust Village
- \*Ndokendibone Village
- \*Bhibha Village
- \*Mthendeni Village
- \*Mhlotsheni Village
- \*Rhawtshane Village
- \*Vinkileni Village
- \*Malenge Village
- \*Robe Village
- Electricity in:
- \*Izintabeni Village
- \*Mafusini Village
- \*Trust Village
- \*Ndokendibone Village
- \*Bhibha Village
- \*Mthendeni Village
- \*Mhlotsheni Village
- \*Rhawantshane Village
- \*Vinkeleni Village
- \*Izwelisha Village
- Sanitation in:
- \*All villages
- Clinic in:
- \*Ndakeni J



Umzimvubu Rural Settlement Plan

Proposals

Legend

- Settlement Boundary
- New Settlement Edge
- Future Settlement Growth
- Ward 11 Boundary
- Rivers
- Contours
- Forestry Potential
- Arable Land
- Grazing Land
- Critical Biodiversity Areas
- Households

Date: May 2014  
Project Number: EL 563



Limits of Liability and Warranty Disclaimer  
This Data is for information purposes only. No liability shall devolve upon local authority or its officials through the use thereof



F3.12 WARD 12

WARD 12 PROPOSALS

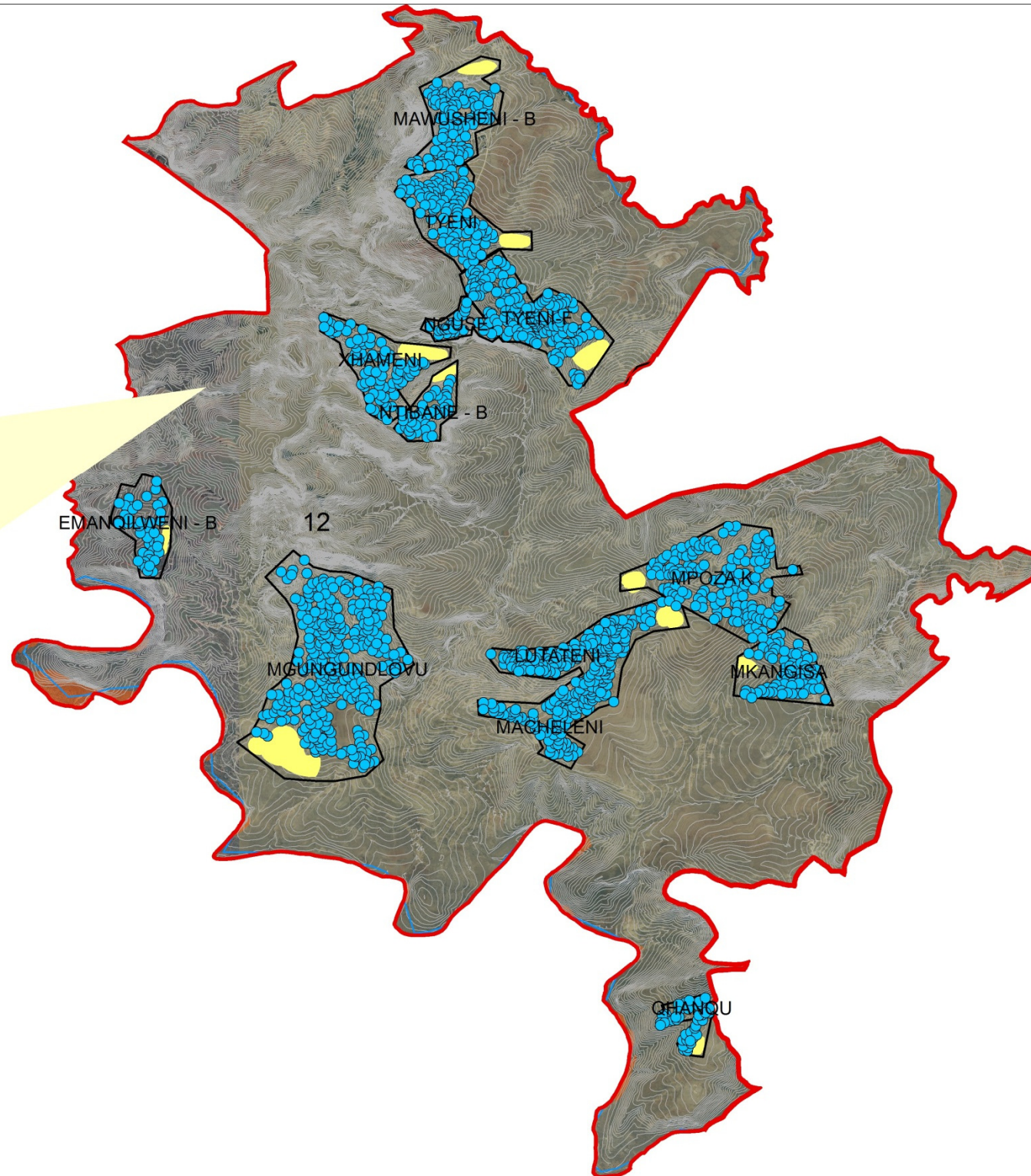
- Creche
- Church
- Post Office

Water in:

- \*Xhameni Village
- \*Mkhangisa Village
- \*Magidlikeni Village

Electricity in:

- \*Xhameni Village
- \*Mpoza Village
- \*Msongonyane Village
- \*Macheleni Village
- \*Lutatani Settlement
- \*Jimistine Village
- \*Mgungundlovu Settlement
- \*Ntibane Settlement
- \*Mawusheni Settlement
- \*Tyeni Settlement
- \*Mkhangisa Village
- \*Magidlikeni Village
- \*Nguse Village
- \*Manqilweni Settlement



UMZIMVUBU

Umzimvubu Rural Settlement Plan

Proposals

Legend

- New Settlement Edge
- Future Settlement Growth
- Settlement Boundary
- Rivers
- Contours
- Households

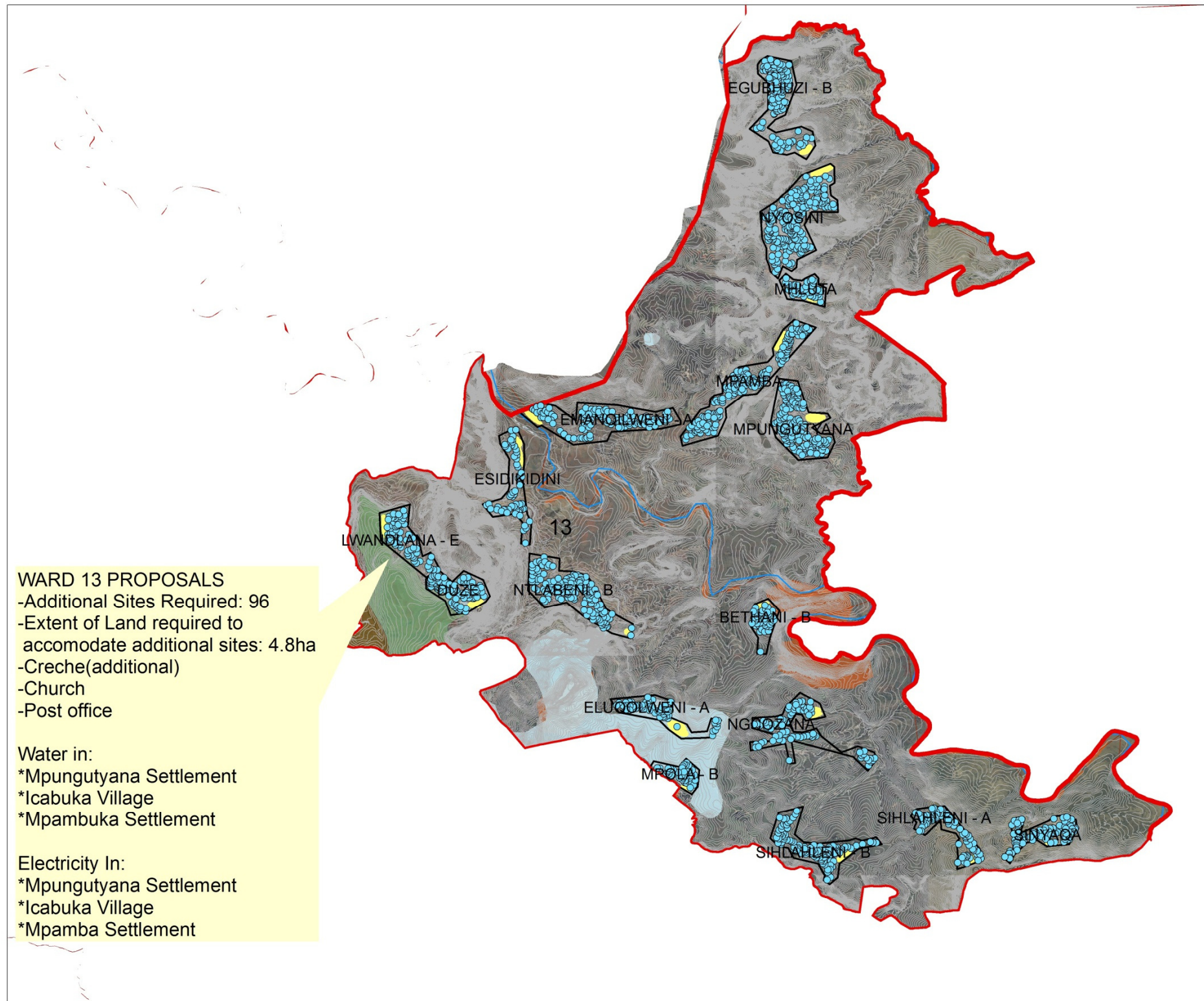
Date: May 2014  
Project Number: EL 563



Limits of Liability and Warranty Disclaimer  
This Data is for information purposes only. No liability shall devolve upon local authority or its officials through the use thereof



F3.13 WARD 13



**WARD 13 PROPOSALS**  
 -Additional Sites Required: 96  
 -Extent of Land required to accomodate additional sites: 4.8ha  
 -Creche(additional)  
 -Church  
 -Post office

Water in:  
 \*Mpungutyana Settlement  
 \*Icabuka Village  
 \*Mpambuka Settlement

Electricity In:  
 \*Mpungutyana Settlement  
 \*Icabuka Village  
 \*Mpamba Settlement



**Proposals**

**Legend**

- New Settlement Edge
- Future Settlement Growth
- Ward 13 Boundary
- Settlement Boundary
- Arable Land
- Grazing Land
- Forestry Potential
- Critical Biodiversity Areas
- Rivers
- Contours
- Households

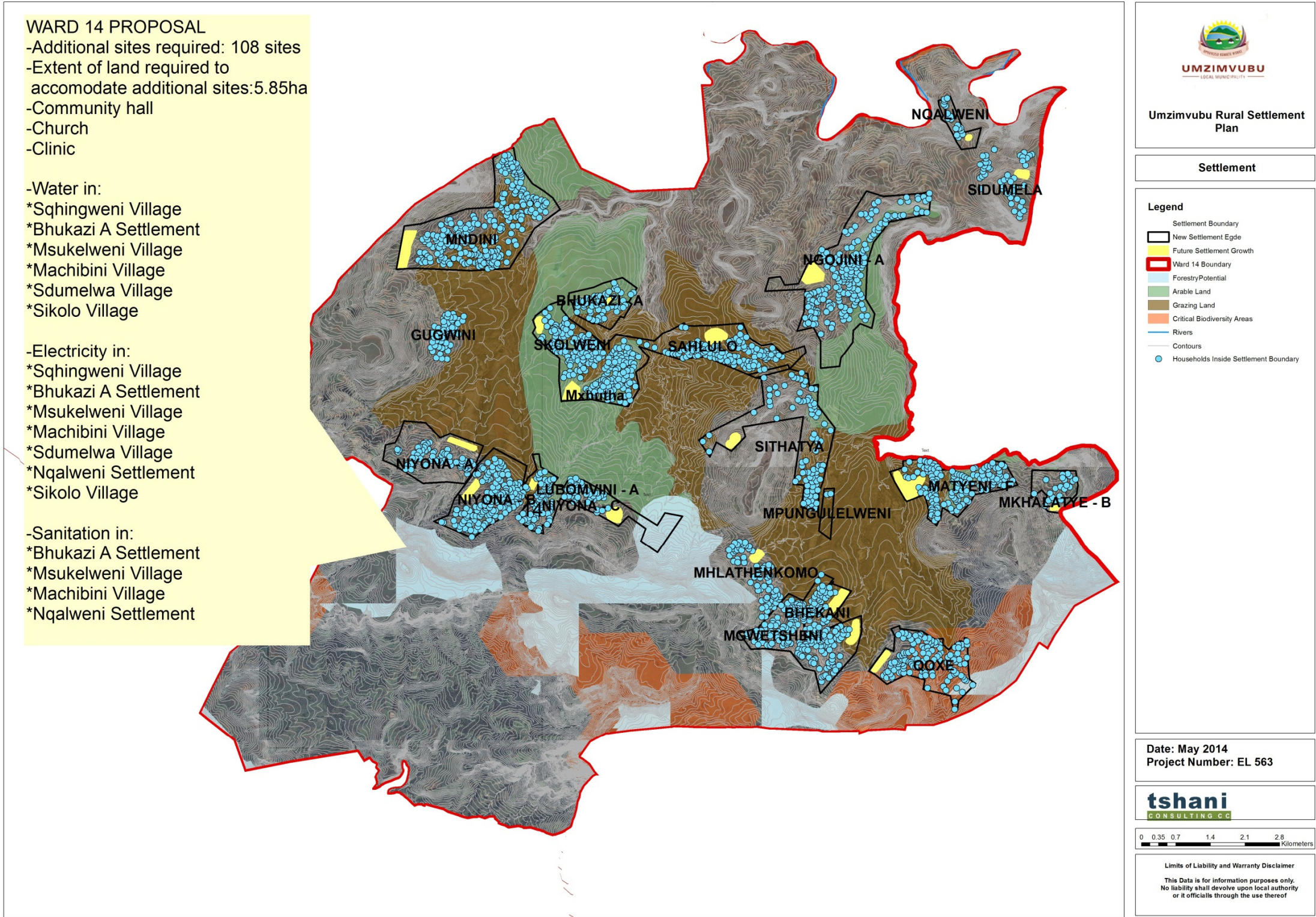
Date: May 2014  
 Project Number: EL 563



**Limits of Liability and Warranty Disclaimer**  
 This Data is for information purposes only. No liability shall devolve upon local authority or its officials through the use thereof

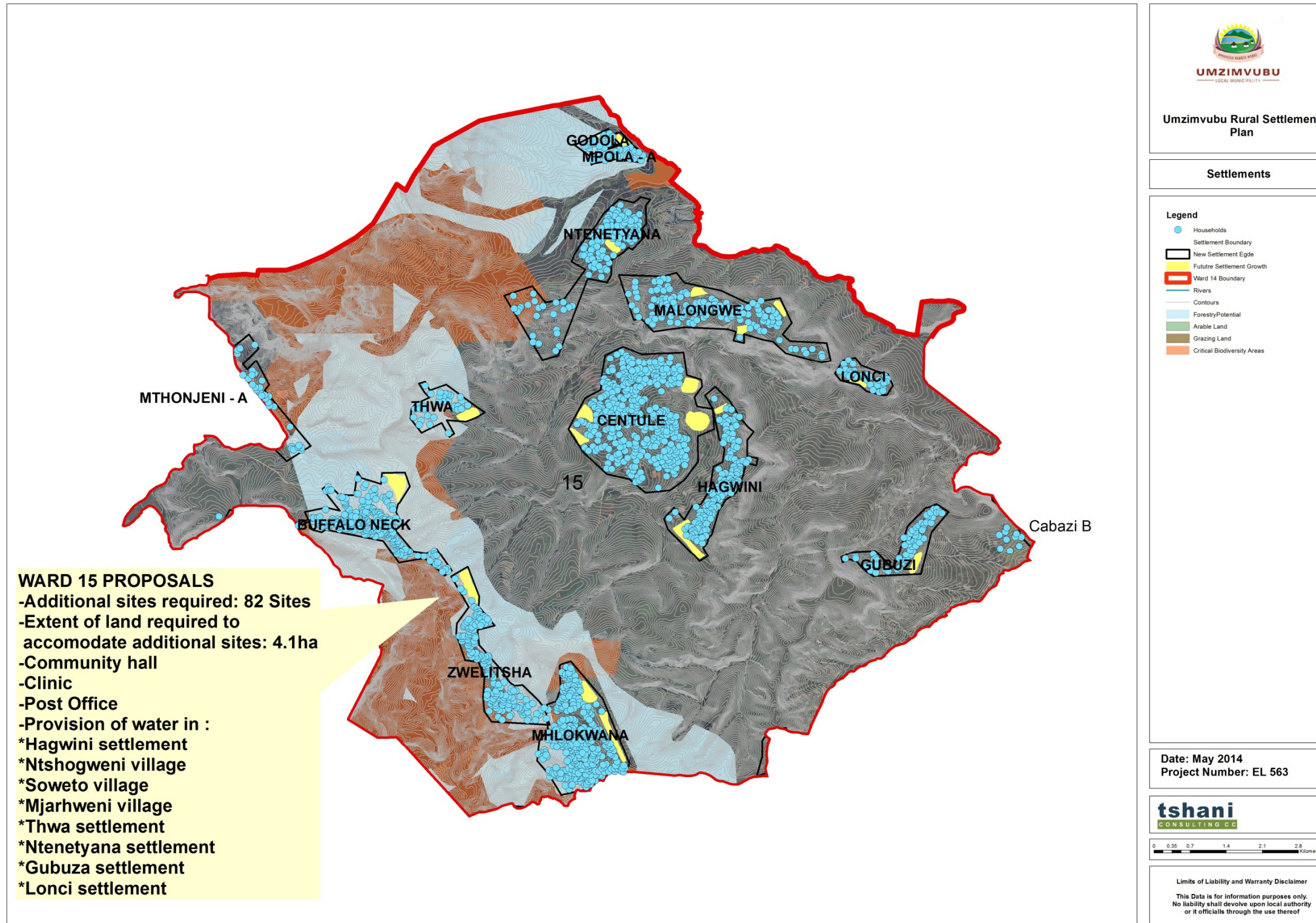


F3.14 WARD 14



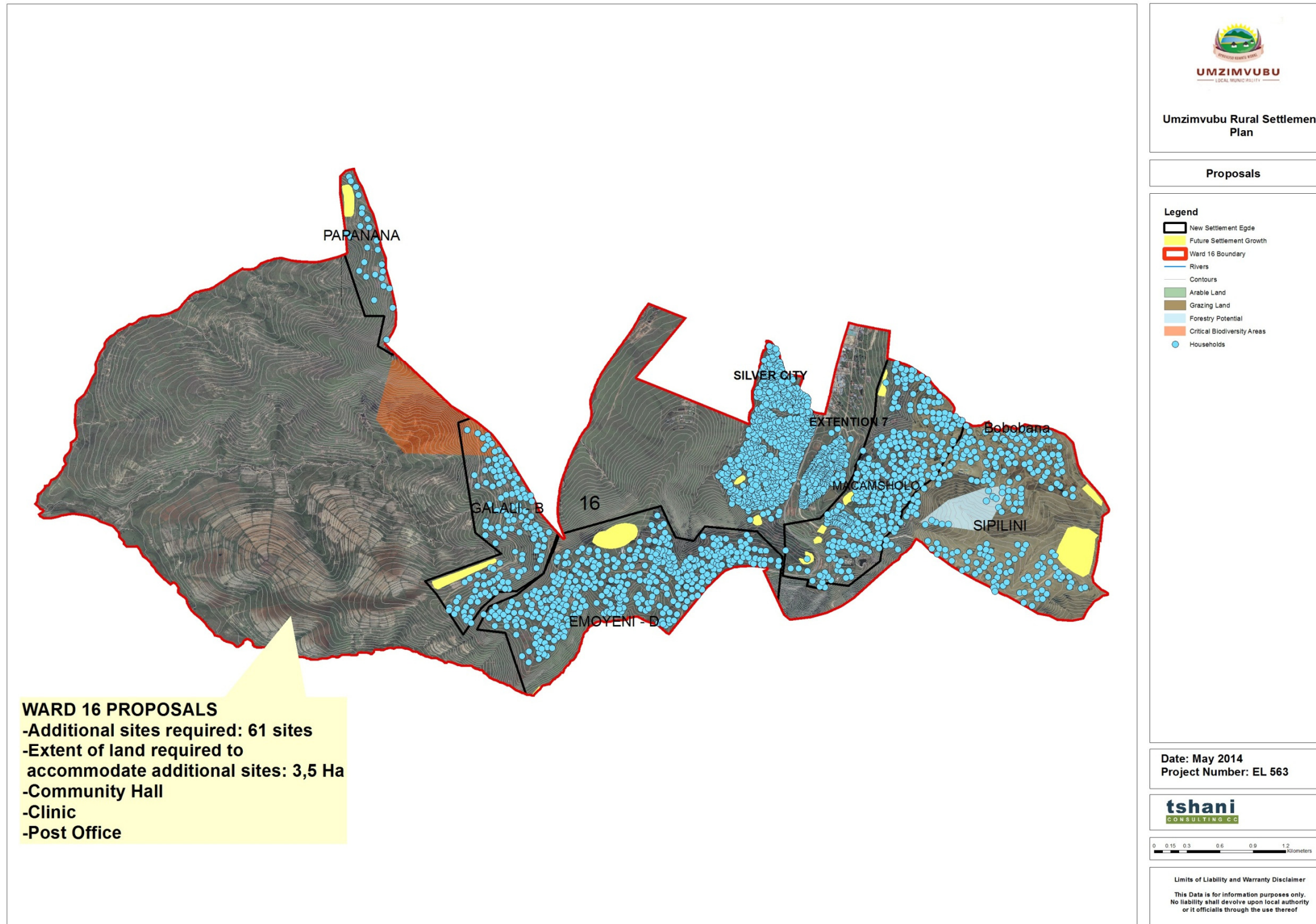


F3.15 WARD 15





F3.16 WARD 16

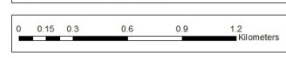


Proposals

**Legend**

- New Settlement Edge
- Future Settlement Growth
- Ward 16 Boundary
- Rivers
- Contours
- Arable Land
- Grazing Land
- Forestry Potential
- Critical Biodiversity Areas
- Households

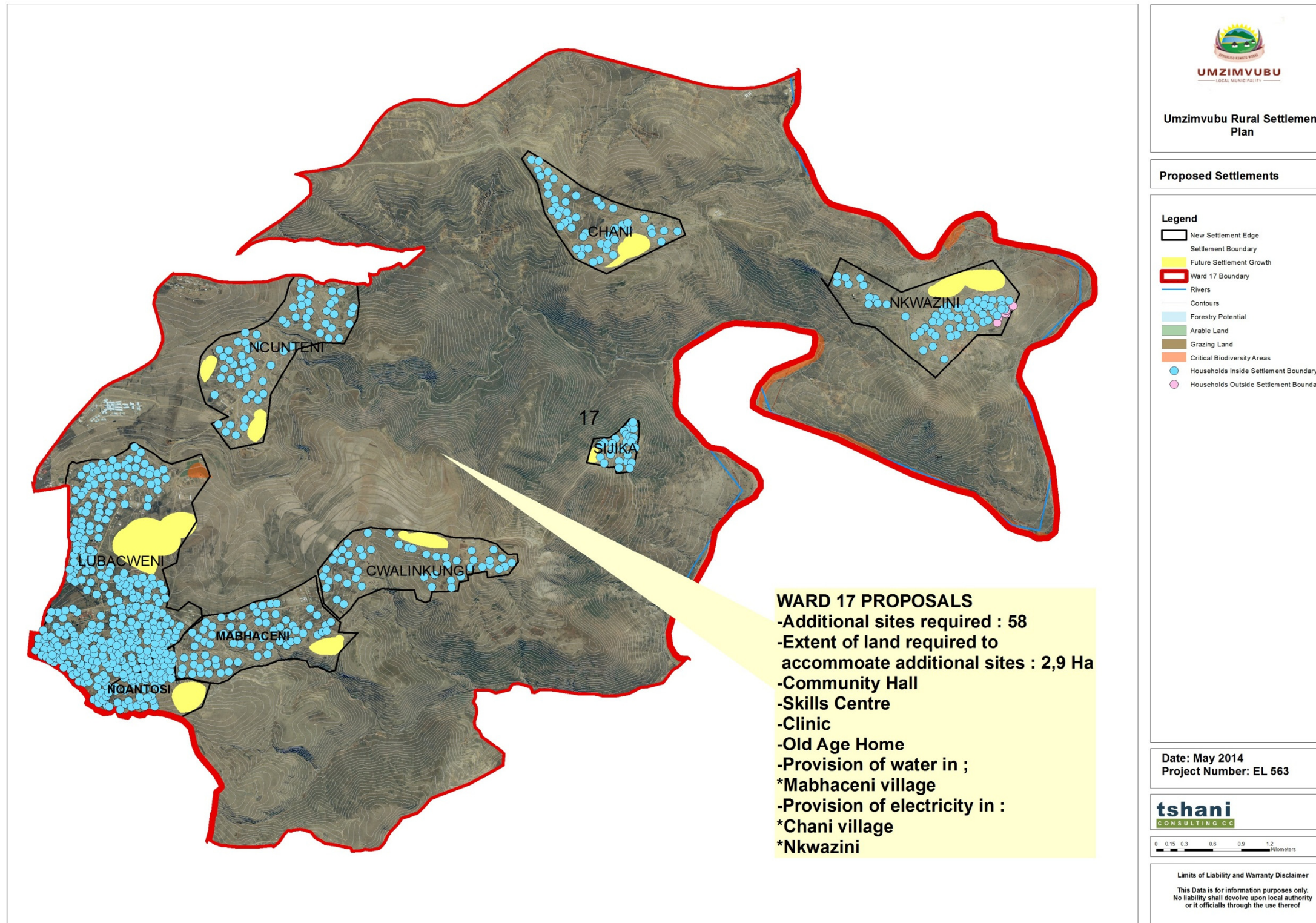
Date: May 2014  
 Project Number: EL 563



**Limits of Liability and Warranty Disclaimer**  
 This Data is for information purposes only. No liability shall devolve upon local authority or its officials through the use thereof

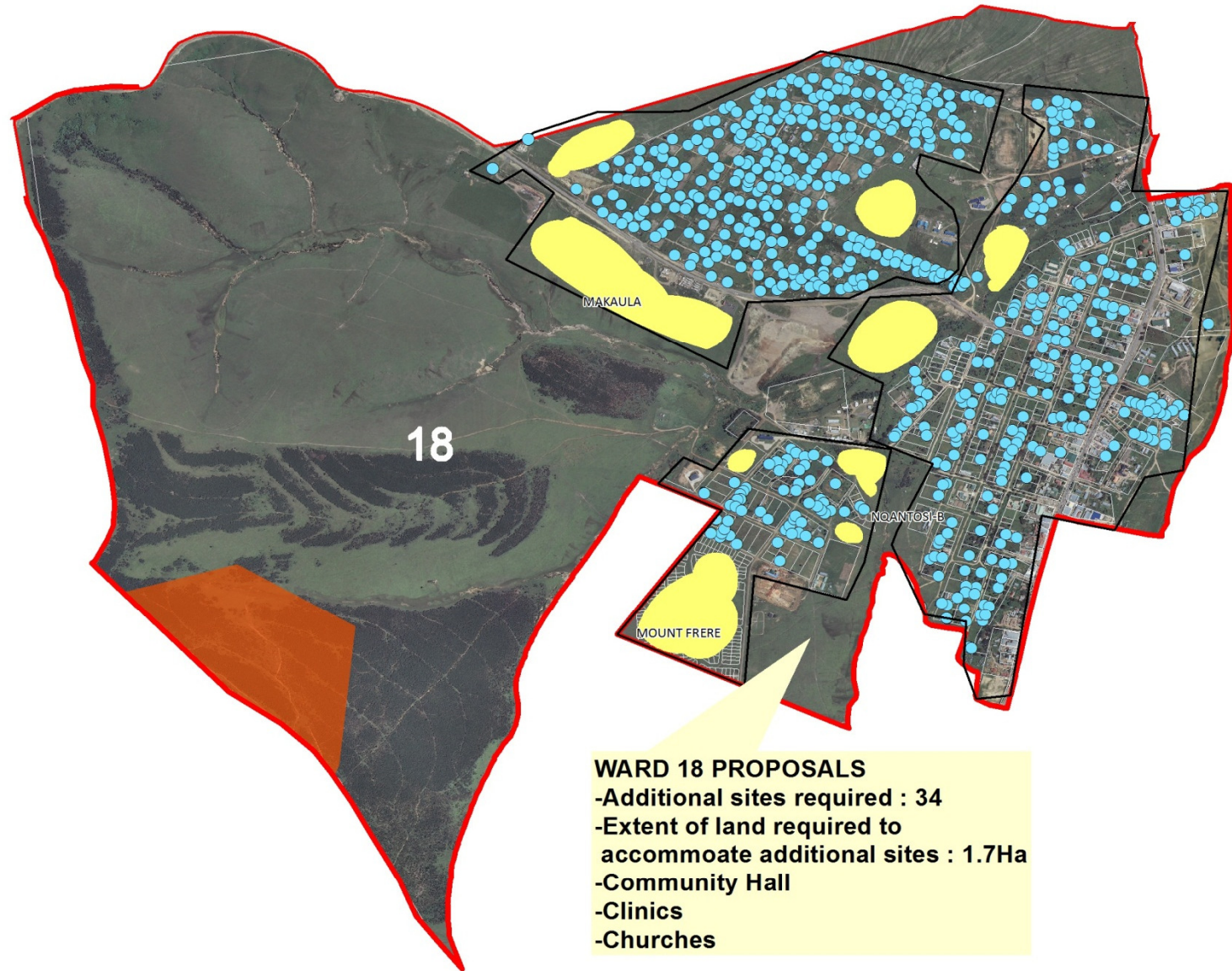


F3.17 WARD 17





F3.18 WARD 18



**WARD 18 PROPOSALS**  
 -Additional sites required : 34  
 -Extent of land required to accommodate additional sites : 1.7Ha  
 -Community Hall  
 -Clinics  
 -Churches



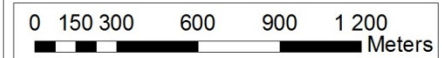
**Umzimvubu Rural Settlement Plan**

**Settlement Proposal**

**Legend**

- Households inside settlements
- Proposed Settlement Growth
- New Settlement Edge
- CBA\_Critical\_Biodiversity\_Areas

Date: May 2014  
 Project Number: EL 563



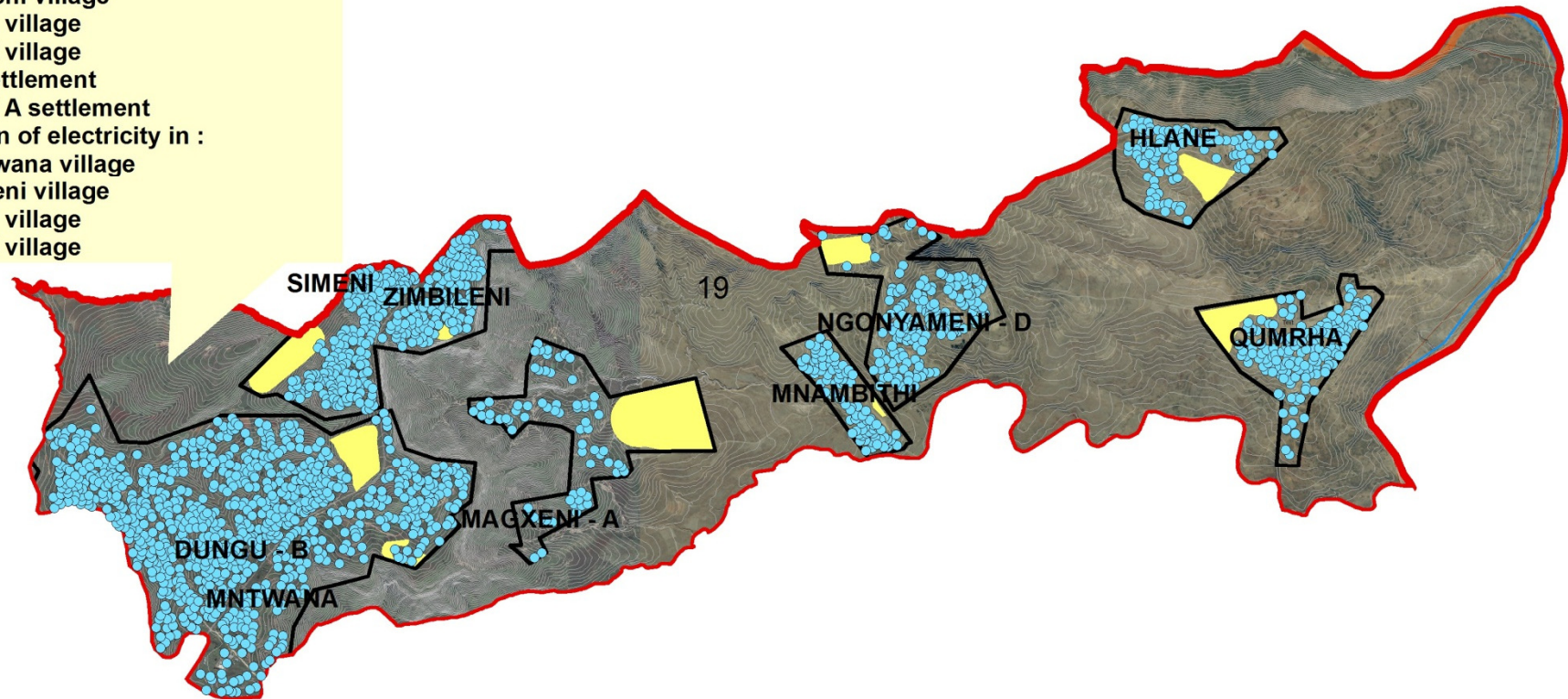
**Limits of Warranty and Disclaimer**

This data is for information purposes only.  
 No liability shall devolve upon the local authority or its officials through the use thereof.



F3.19 WARD 19

- WARD 19 PROPOSALS**
- Additional sites required : 145
  - Extent of land required to accommodate additional sites : 7,85 Ha
  - Clinic
  - Post Office
  - Provision of water in ;
  - \*Aphamtwana village
  - \*Zimbileni settlement
  - \*Mnambithi settlement
  - \*Ngonyameni D settlement
  - \*Simeni settlement
  - \*Ngqinibeni village
  - \*Dungu 1 village
  - \*Dungu 2 village
  - \*Hlane settlement
  - \*Magxeni A settlement
  - Provision of electricity in :
  - \*Aphamtwana village
  - \*Ngqinibeni village
  - \*Dungu 1 village
  - \*Dungu 2 village



**Settlements**

**Legend**

- Settlement Boundary
- New Settlement Edge
- Future Settlement Growth
- Ward 19 Boundary
- Rivers
- Contours
- Forestry Potential
- Arable Land
- Grazing Land
- Critical Biodiversity Areas
- Households Inside Settlement Boundary
- Households Outside Settlement Boundary

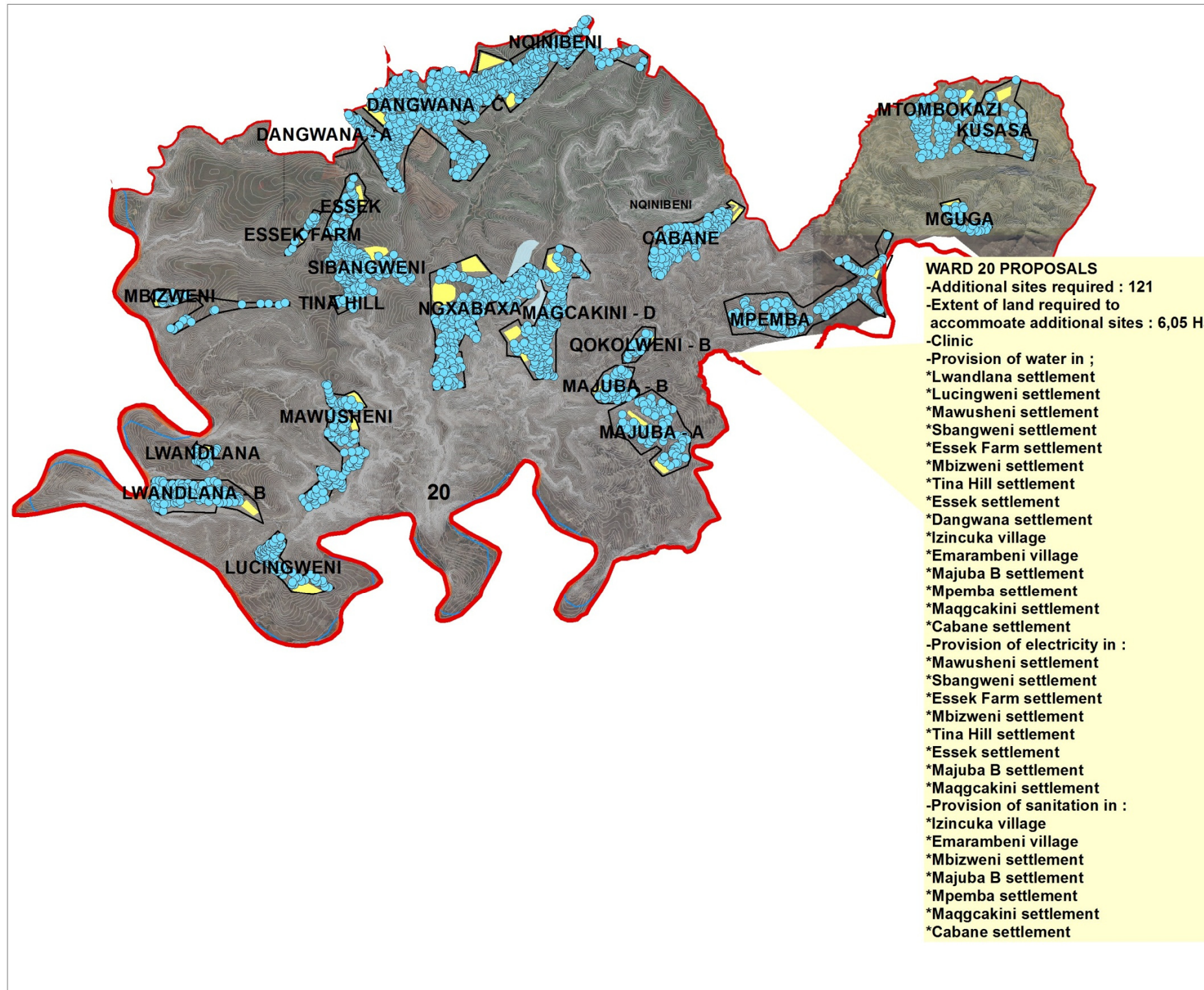
Date: May 2014  
Project Number: EL 563




**Limits of Liability and Warranty Disclaimer**  
This Data is for information purposes only. No liability shall devolve upon local authority or it officials through the use thereof



F3.20 WARD 20



**WARD 20 PROPOSALS**  
 -Additional sites required : 121  
 -Extent of land required to accommodate additional sites : 6,05 Ha  
 -Clinic  
 -Provision of water in ;  
 \*Lwandlana settlement  
 \*Lucingweni settlement  
 \*Mawusheni settlement  
 \*Sbangweni settlement  
 \*Essek Farm settlement  
 \*Mbizweni settlement  
 \*Tina Hill settlement  
 \*Essek settlement  
 \*Dangwana settlement  
 \*Izincuka village  
 \*Emarambeni village  
 \*Majuba B settlement  
 \*Mpemba settlement  
 \*Maqqcakini settlement  
 \*Cabane settlement  
 -Provision of electricity in :  
 \*Mawusheni settlement  
 \*Sbangweni settlement  
 \*Essek Farm settlement  
 \*Mbizweni settlement  
 \*Tina Hill settlement  
 \*Essek settlement  
 \*Majuba B settlement  
 \*Maqqcakini settlement  
 -Provision of sanitation in :  
 \*Izincuka village  
 \*Emarambeni village  
 \*Mbizweni settlement  
 \*Majuba B settlement  
 \*Mpemba settlement  
 \*Maqqcakini settlement  
 \*Cabane settlement



**UMZIMVUBU**  
LOCAL MUNICIPALITY

Umzimvubu Rural Settlement Plan

---

**Proposals**

---

**Legend**

- New Settlement Edge
- Settlement Boundary
- Future Settlement Growth
- Ward 20 Boundary
- Rivers
- Foresty/Potential
- Arable Land
- Grazing Land
- Critical Biodiversity Areas
- Contours
- Households

---

Date: May 2014  
 Project Number: EL 563

---

**tshani**  
CONSULTING CC

---

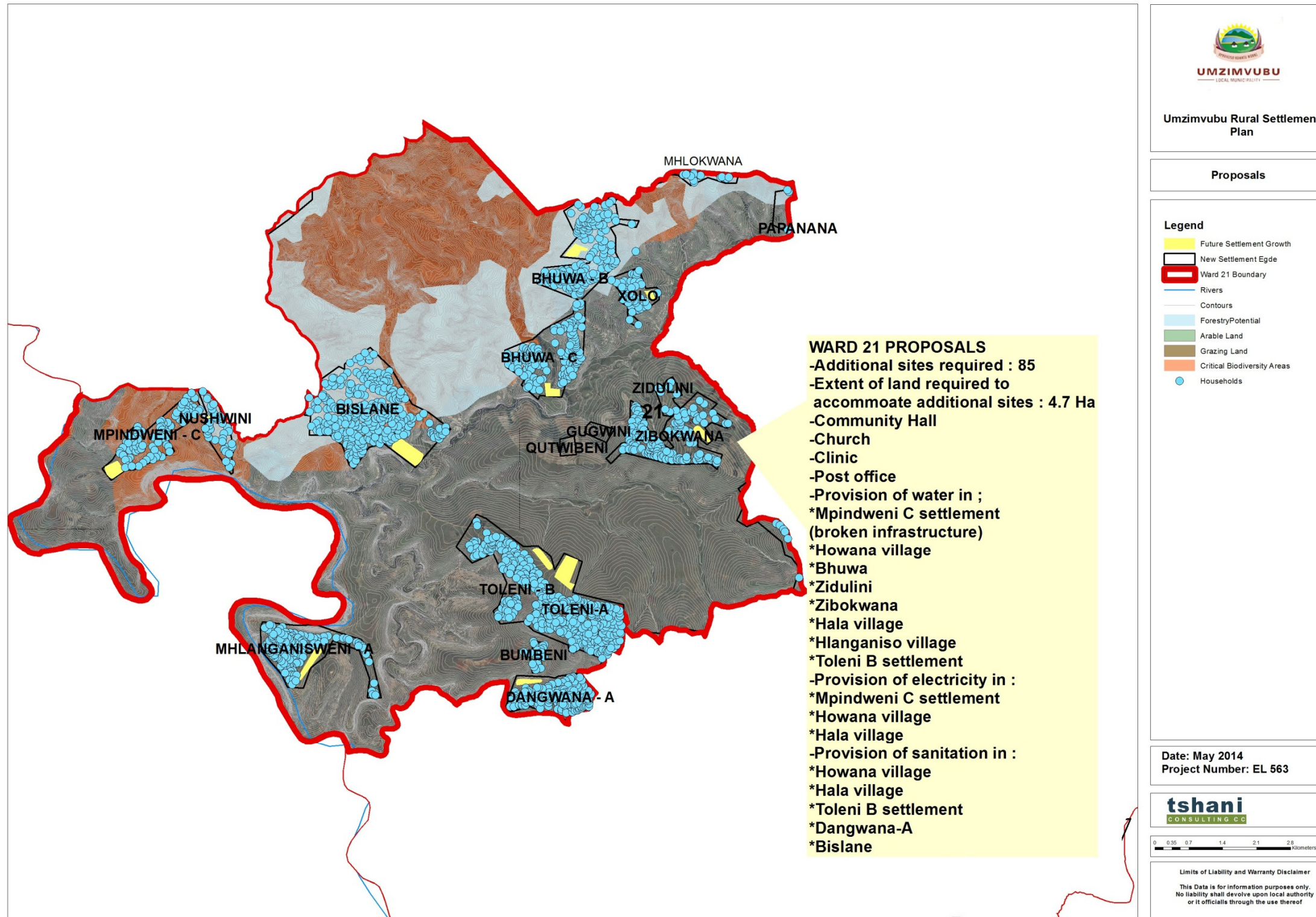
0 0.4 0.8 1.6 2.4 3.2 Kilometers

---

**Limits of Liability and Warranty Disclaimer**  
 This Data is for information purposes only. No liability shall devolve upon local authority or its officials through the use thereof



F3.21 WARD 21




Umzimvubu Rural Settlement Plan

Proposals

- Legend**
- Future Settlement Growth
  - New Settlement Edge
  - Ward 21 Boundary
  - Rivers
  - Contours
  - Forestry Potential
  - Arable Land
  - Grazing Land
  - Critical Biodiversity Areas
  - Households

Date: May 2014  
Project Number: EL 563

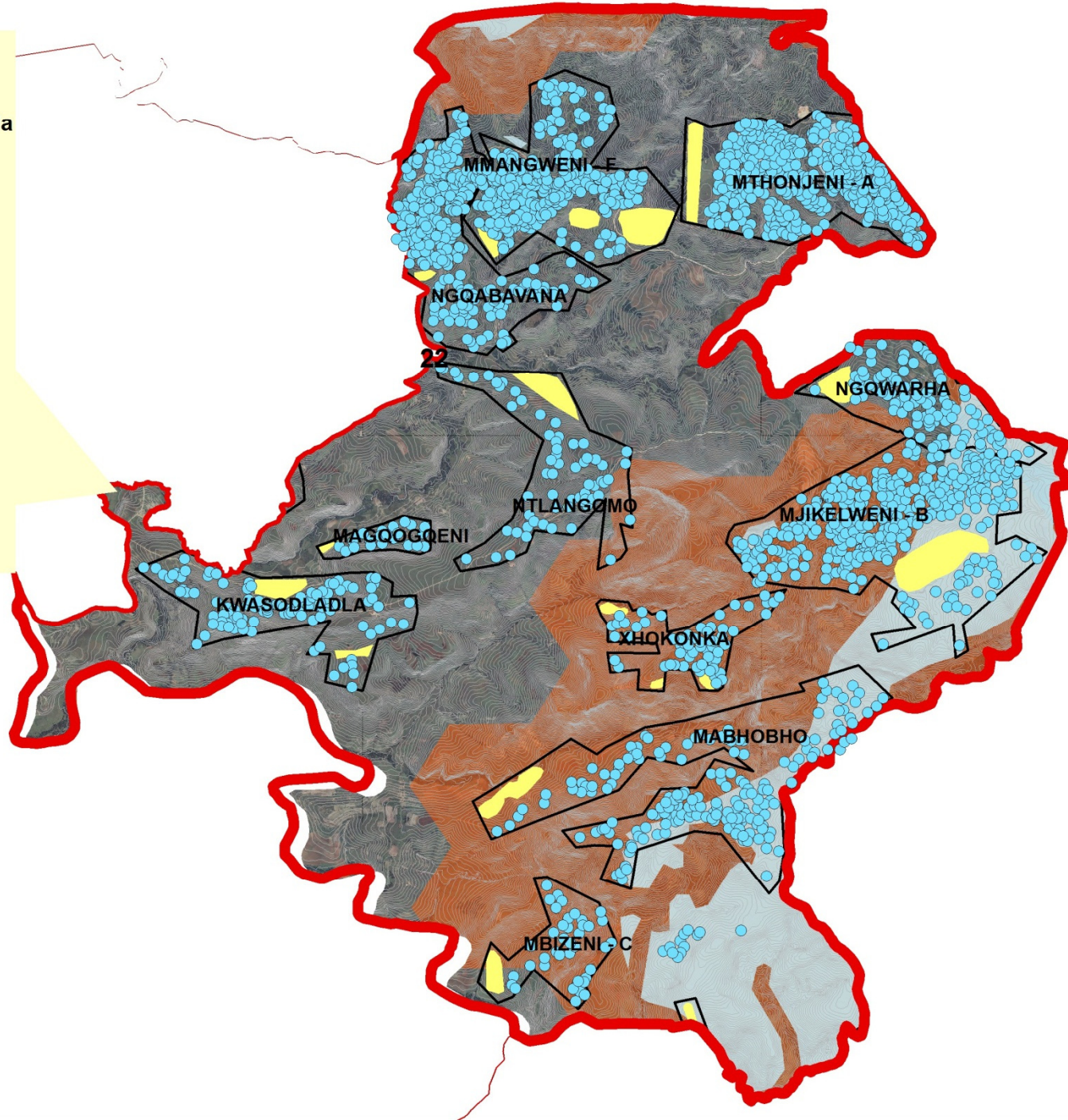


**Limits of Liability and Warranty Disclaimer**  
This Data is for information purposes only. No liability shall devolve upon local authority or its officials through the use thereof



F3.22 WARD 22

**WARD 22 PROPOSALS**  
 -Additional sites required : 96  
 -Extent of land required to accommodate additional sites : 6.25 Ha  
 -Clinic  
 -Post office  
 -Provision of water in ;  
 \*Mbizweni C settlement  
 \*Nhlangano village  
 \*Mabhobho settlement  
 -Provision of electricity in :  
 \*Indubhu village  
 \*Zincandeni village  
 \*Ngqwarha settlement  
 \*Mbizweni C settlement  
 \*Nhlangano village  
 \*Xhokonka settlement  
 \*Mabhobho settlement  
 -Provision of sanitation in :  
 \*Nhlangano village  
 \*Xhokonka settlement



**Settlements**

**Legend**

- Ward 22 Boundary
- New Settlement Edge
- Settlement Boundary
- Future Settlement Growth
- Contours
- Arable Land
- Grazing Land
- Forestry Potential
- Critical Biodiversity Areas
- Households Outside Settlement Boundary
- Households Inside Settlement Boundary

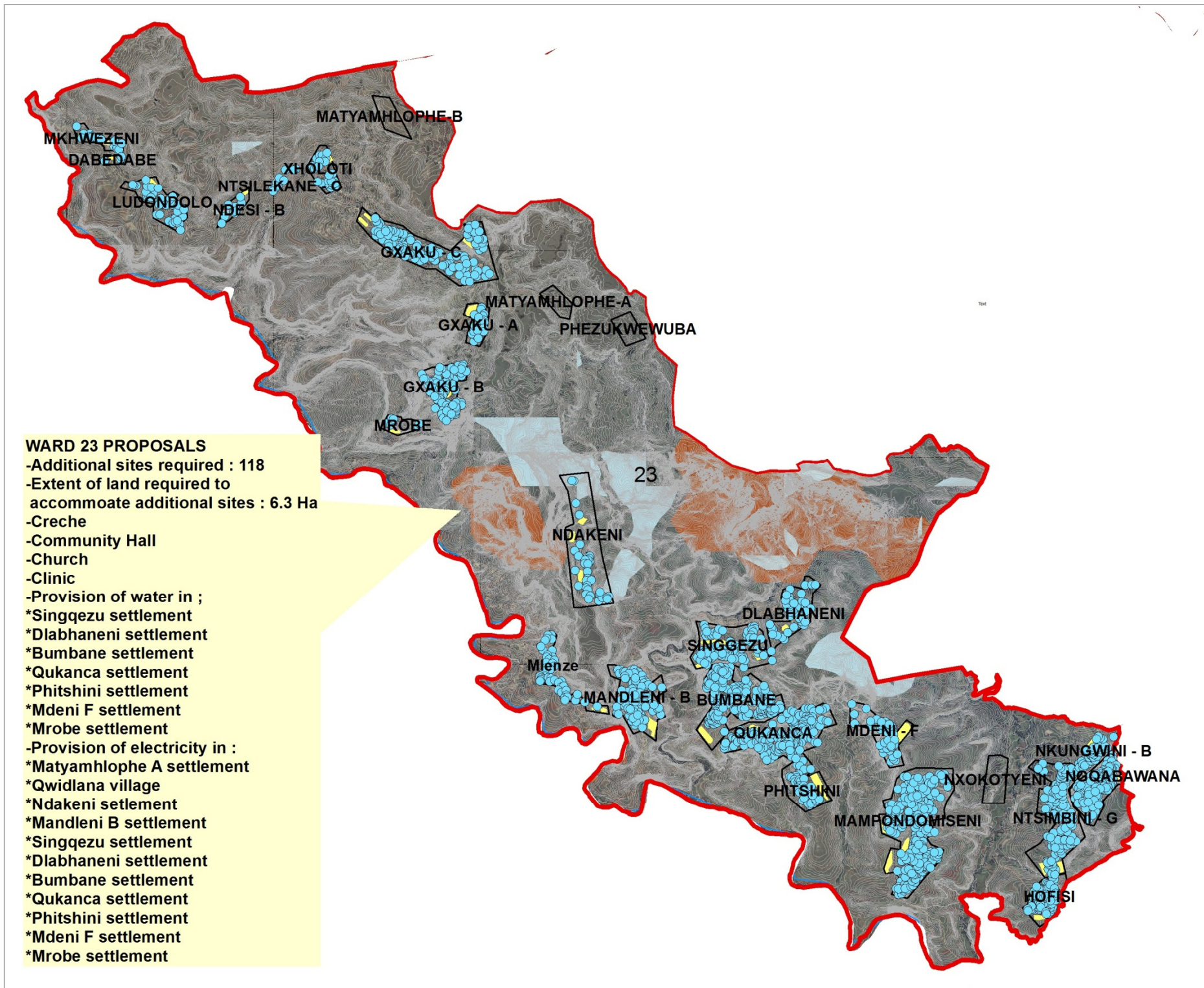
Date: May 2014  
 Project Number: EL 563




**Limits of Liability and Warranty Disclaimer**  
 This Data is for information purposes only. No liability shall devolve upon local authority or its officials through the use thereof



F3.23 WARD 23



**WARD 23 PROPOSALS**  
 -Additional sites required : 118  
 -Extent of land required to accommodate additional sites : 6.3 Ha  
 -Creche  
 -Community Hall  
 -Church  
 -Clinic  
 -Provision of water in ;  
 \*Singqezu settlement  
 \*Dlabhaneni settlement  
 \*Bumbane settlement  
 \*Qukanca settlement  
 \*Phitshini settlement  
 \*Mdeni F settlement  
 \*Mrobe settlement  
 -Provision of electricity in :  
 \*Matyanhlophe A settlement  
 \*Qwidlana village  
 \*Ndakeni settlement  
 \*Mandleni B settlement  
 \*Singqezu settlement  
 \*Dlabhaneni settlement  
 \*Bumbane settlement  
 \*Qukanca settlement  
 \*Phitshini settlement  
 \*Mdeni F settlement  
 \*Mrobe settlement



**UMZIMVUBU**  
LOCAL MUNICIPALITY

**Umzimvubu Rural Settlement Plan**

---

**Proposals**

---

**Legend**

- New Settlement Edge
- Future Settlement Growth
- Ward 23 Boundary
- Rivers
- Contours
- Forestry Potential
- Arable Land
- Grazing Land
- Critical Biodiversity Areas
- Households

---

Date: May 2014  
 Project Number: EL 563

---

**tshani**  
CONSULTING CC

---

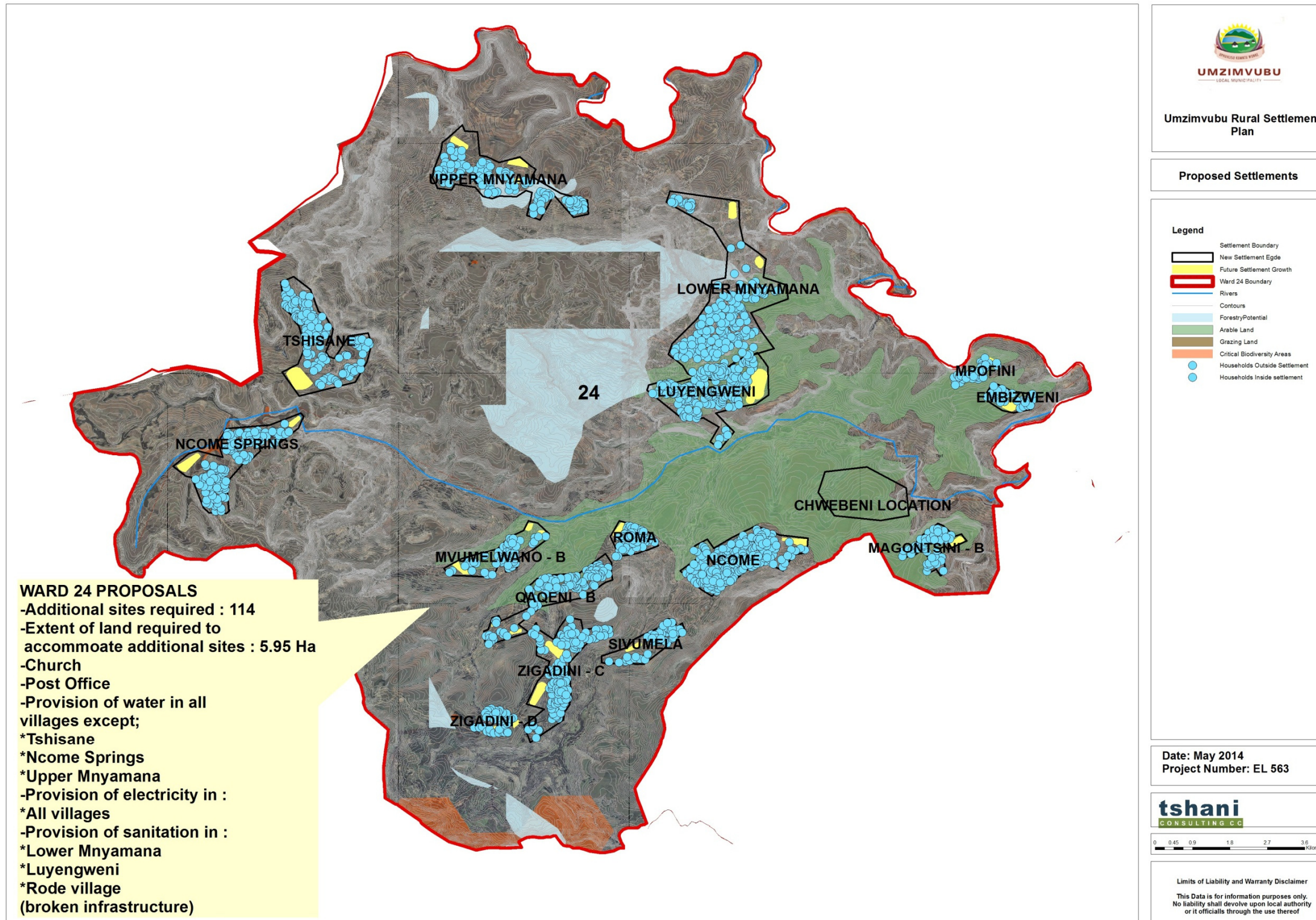
0 0.5 1 2 3 4 Kilometers

---

Limits of Liability and Warranty Disclaimer  
 This Data is for information purposes only.  
 No liability shall devolve upon local authority  
 or its officials through the use thereof

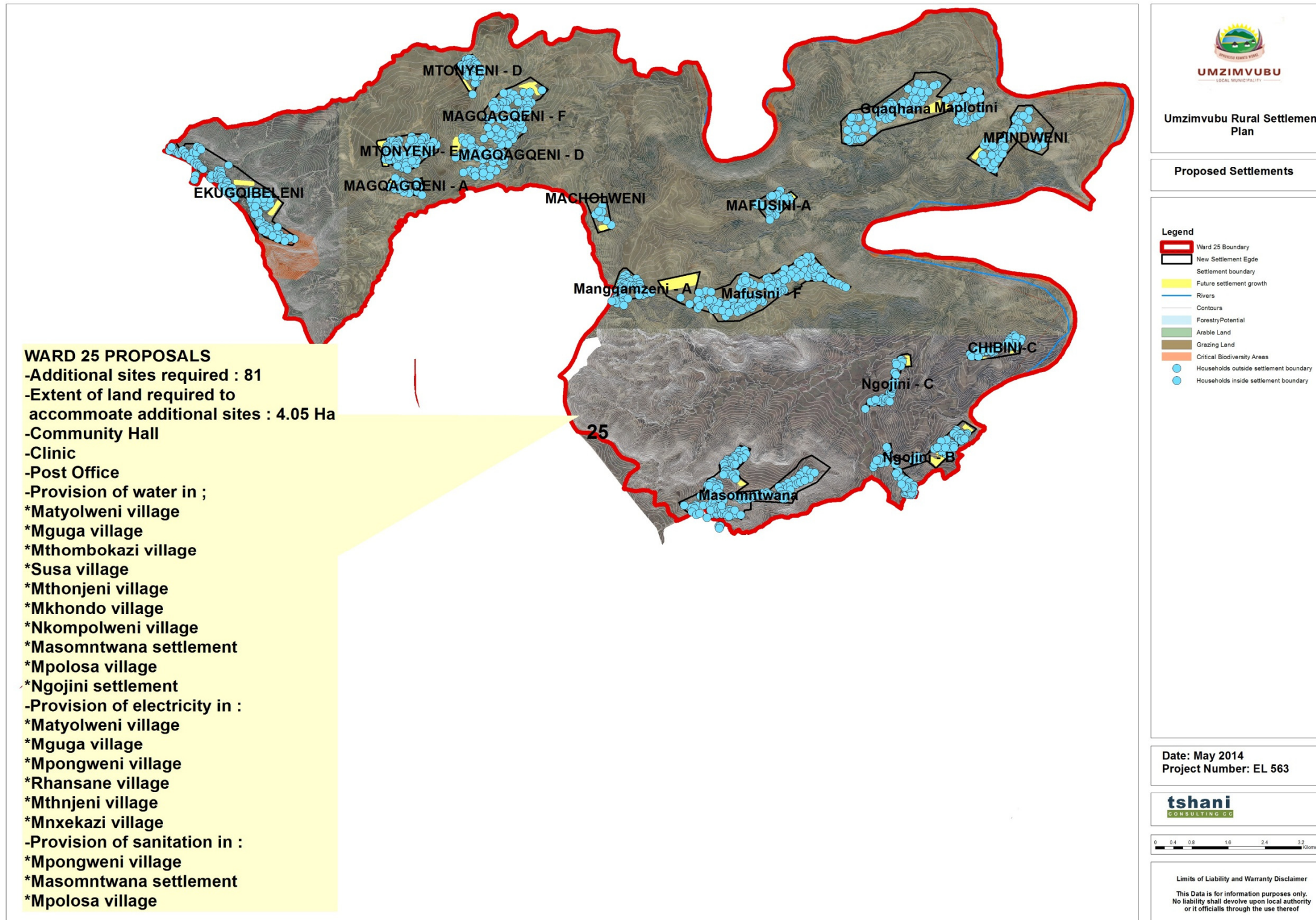


F3.24 WARD 24



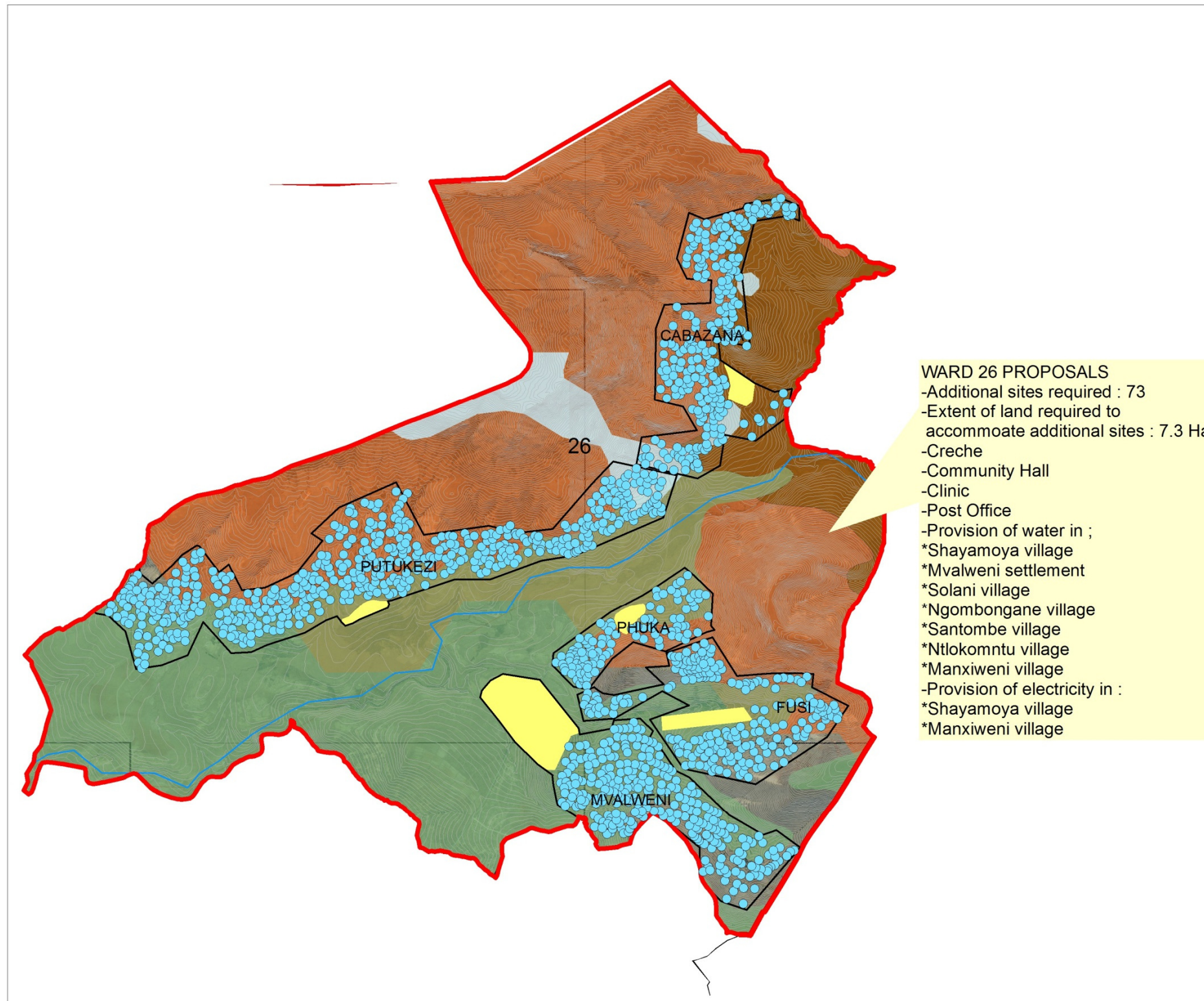


F3.25 WARD 25





F3.26 WARD 26



Proposed Settlements

**Legend**

- New Settlement Boundary
- Future Settlement Growth
- Ward 26 Boundary
- Rivers
- Contours
- Forestry Potential
- Arable Land
- Grazing Land
- CBA\_Critical\_Biodiversity\_Areas
- Households inside Settlement Boundary
- Households Outside Settlement Boundary

Date: May 2014  
Project Number: EL 563



**Limits of Liability and Warranty Disclaimer**  
This Data is for information purposes only. No liability shall devolve upon local authority or its officials through the use thereof



F3.27 WARD 27

